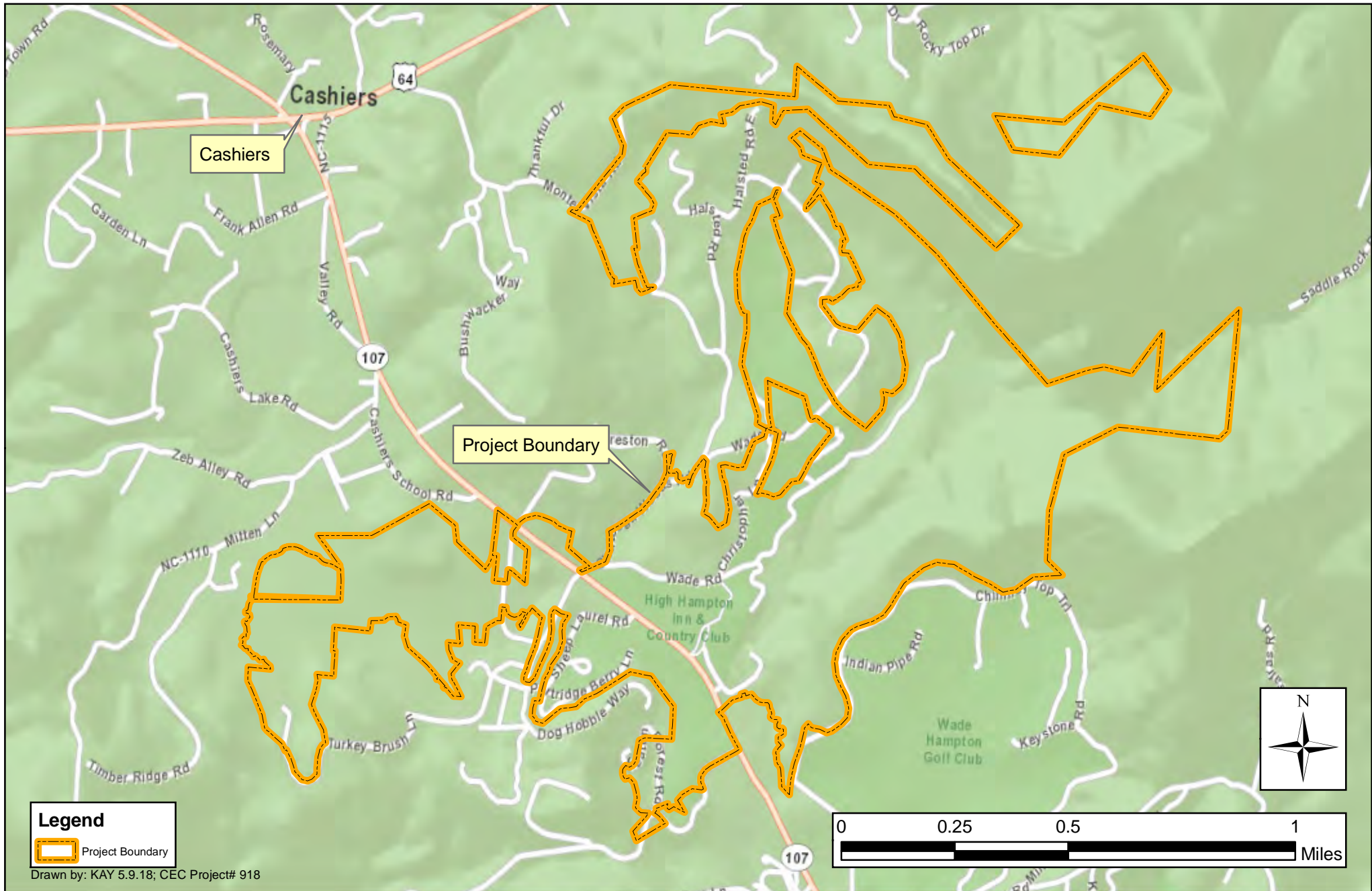


High Hampton (+/- 684 AC)



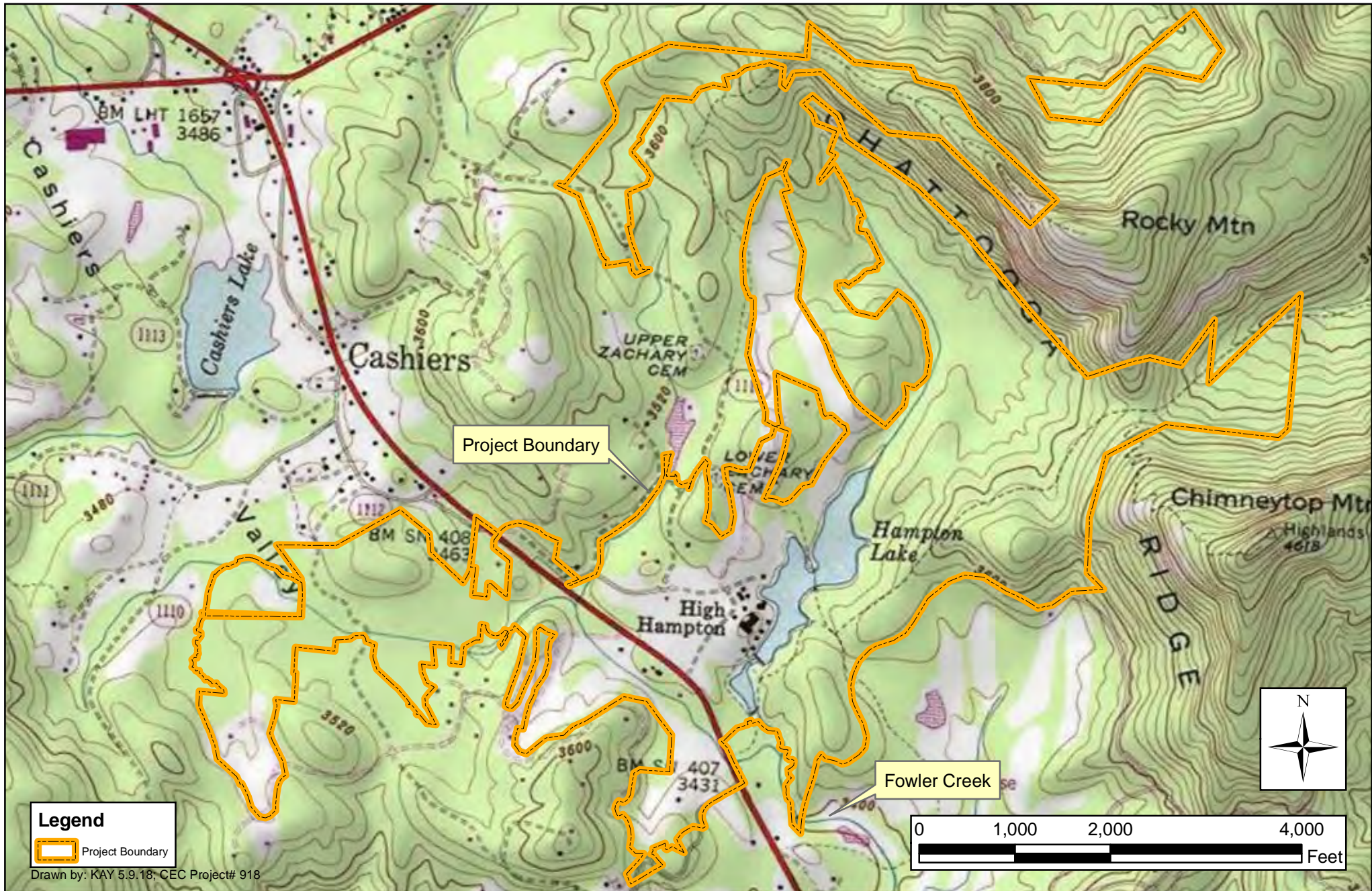
Jackson County,
North Carolina



32 Clayton Street
Asheville, North Carolina 28801

Site Vicinity
Figure 1

High Hampton (+/- 684 AC)



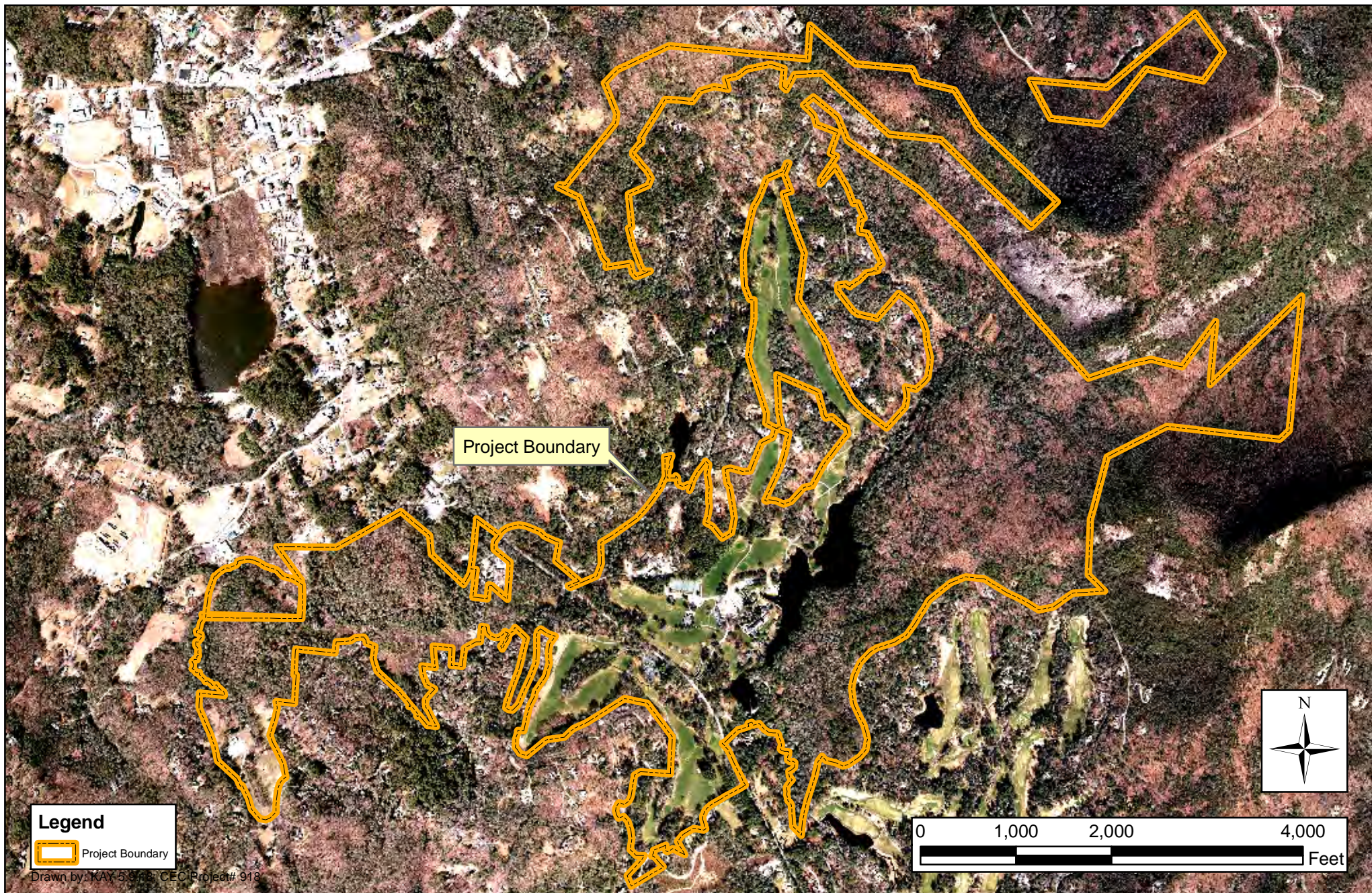
Jackson County,
North Carolina

ClearWater

32 Clayton Street
Asheville, North Carolina 28801

USGS Topographical Map
Cashiers Quad
Figure 2

High Hampton (+/- 684 AC)



Jackson County,
North Carolina

ClearWater

32 Clayton Street
Asheville, North Carolina 28801

Aerial Photograph
NCCGIA (2015)
Figure 3

Cashiers Township
Jackson County
North Carolina

**Preliminary
Not For
Construction**

REVISIONS	
DATE	DESCRIPTION
4/2/18	Revision
5/15/18	Revision
7/30/18	Revision
8/30/18	Resubmittal
1/19	Revision
4/12/19	Property Revision
6/17/19	Revision



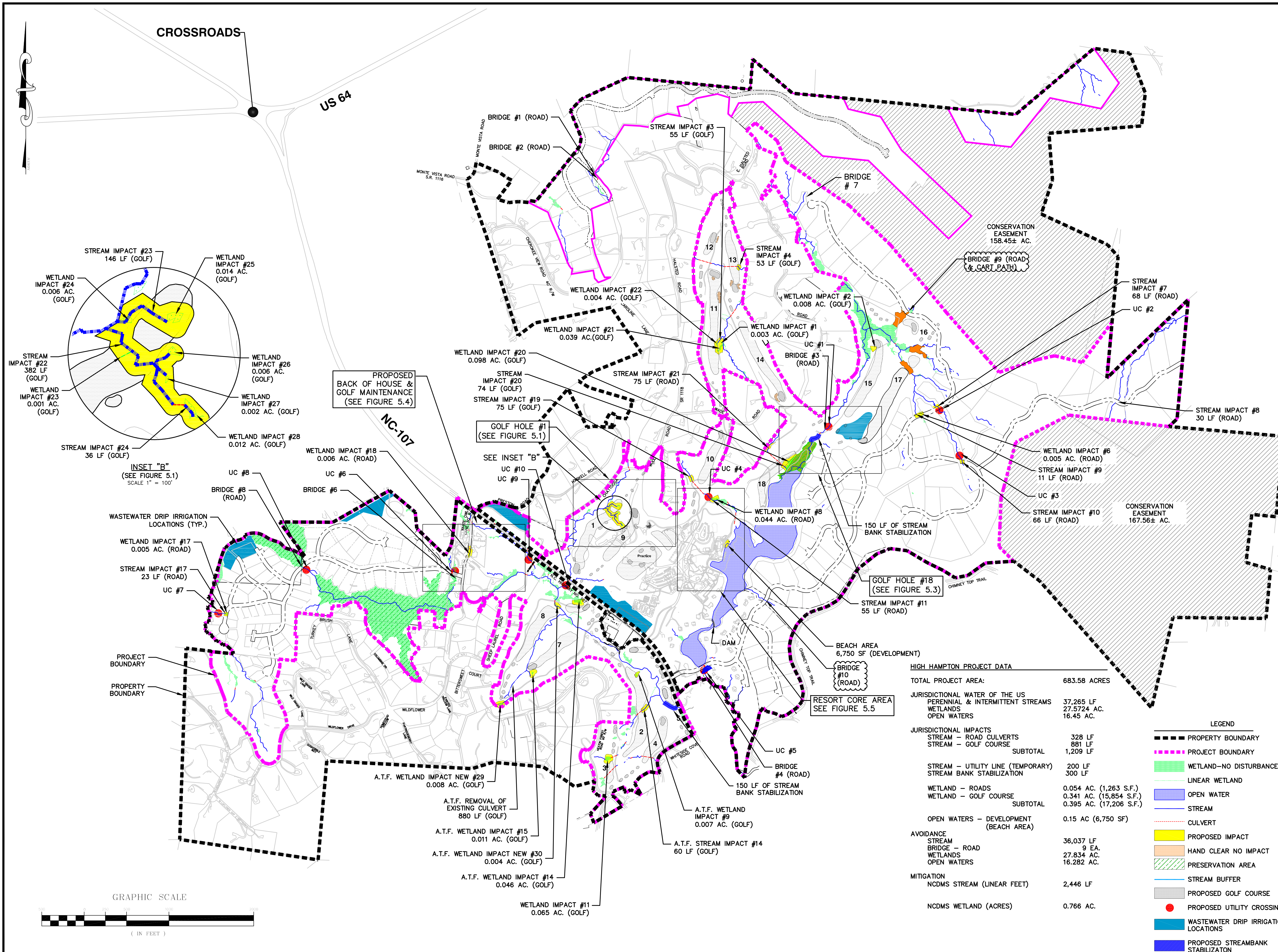
Know what's **below**.
Call before you dig.

PROJECT NUMBER:	17133
DATE:	4/18
DRAWN BY:	KHC
CHECKED BY:	TWT

Stream and Wetland Impact Map

Figure 5.0

SCALE: 1"=500'



Cashiers Township
Jackson County
North Carolina

**Preliminary
Not For
Construction**

REVISIONS	
DATE	DESCRIPTION
4/2/18	Revision
5/15/18	Revision
7/30/18	Revision
8/30/18	Resubmittal
1/19	Revision
4/12/19	Property Revision
6/17/19	Revision



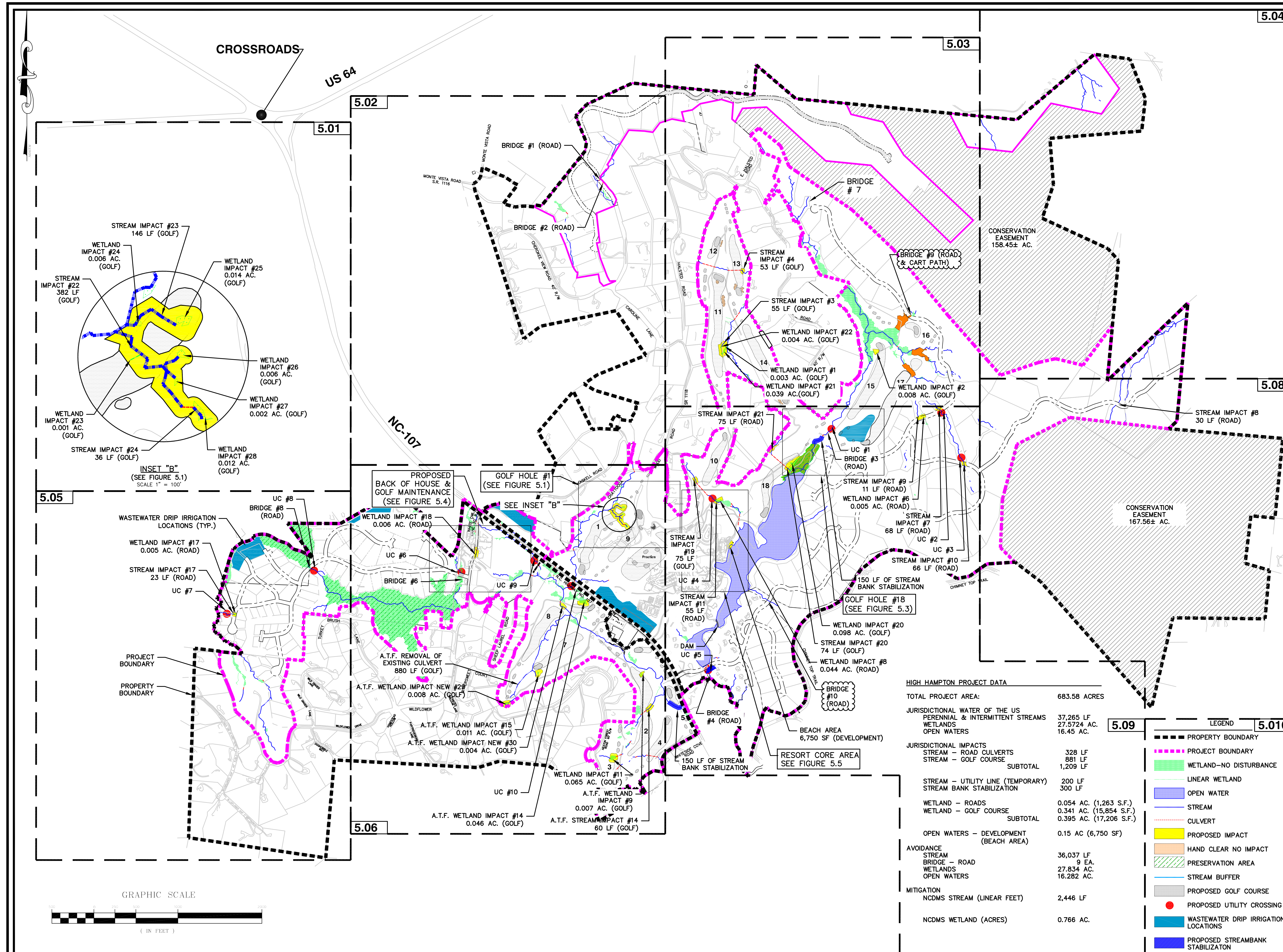
Know what's below.
Call before you dig.

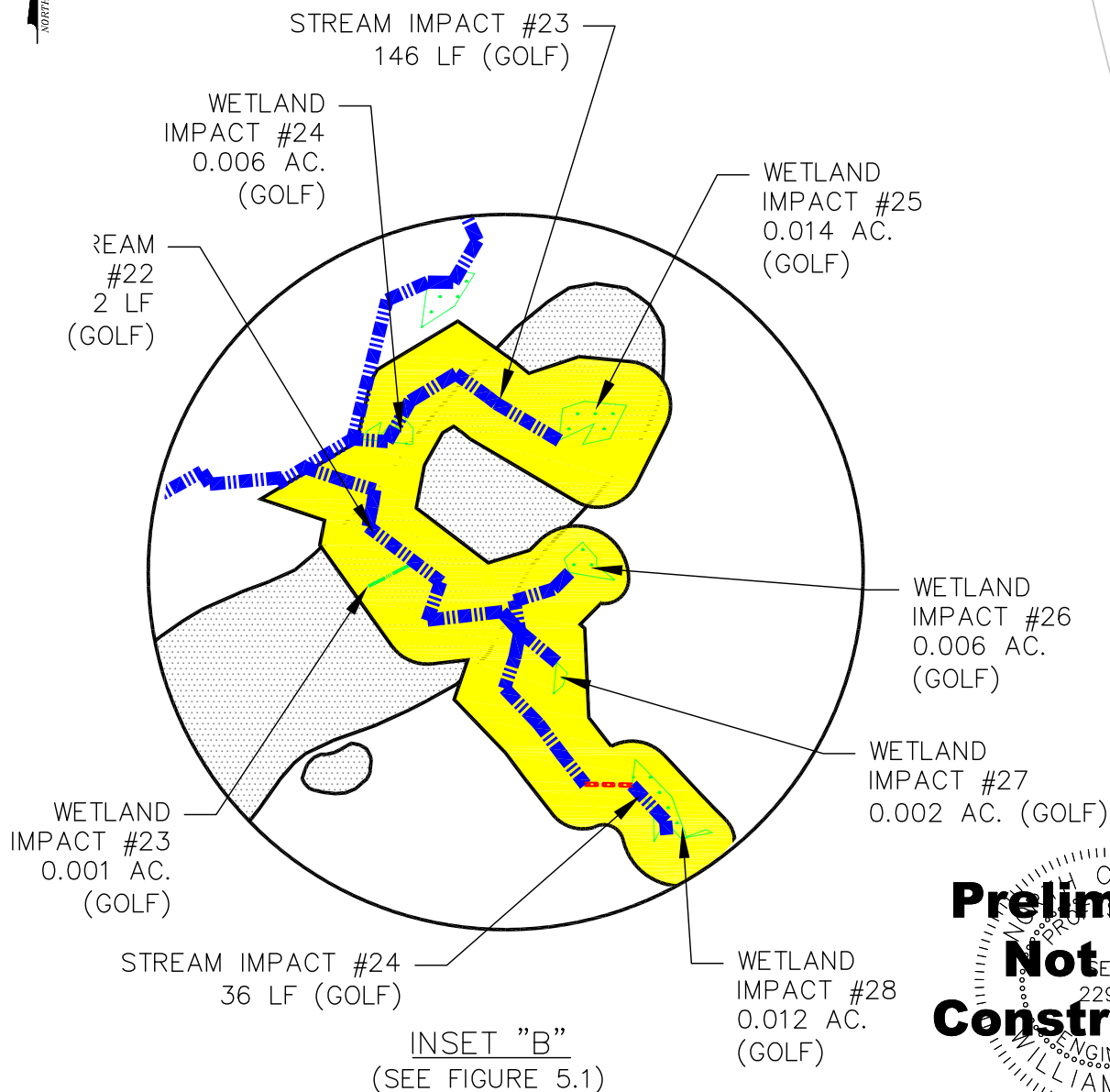
PROJECT NUMBER:	1711
DATE:	4/1/00
DRAWN BY:	KH
CHECKED BY:	TV

Stream and Wetland Impact Ma

Figure 5.0

SCALE: 1"=500'





**Preliminary
Not For
Construction**

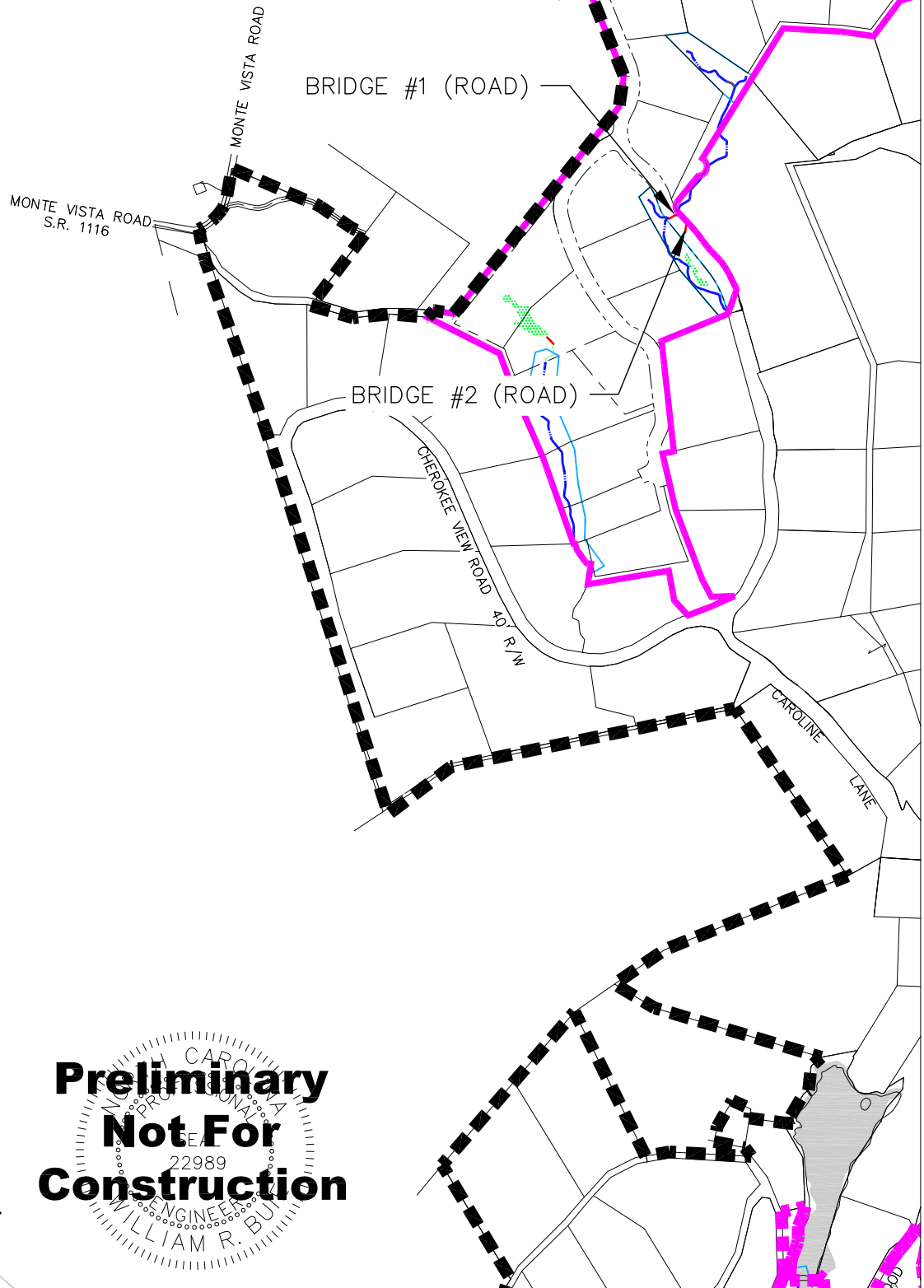
WGLA
Engineering

WGLA ENGINEERING, PLLC
724 5th AVENUE
HENDERSONVILLE, NC 28739
(828) 687-7177
WGLA.COM
NC LICENSE P-1342

HIGH HAMPTON
CASHIERS TOWNSHIP
JACKSON COUNTY
NORTH CAROLINA

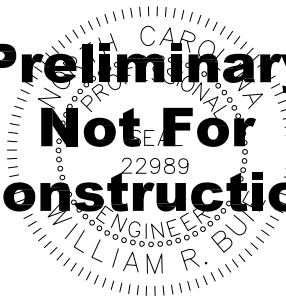
IMPACT MAP
DETAIL SHEET
5.01

Job #: 18118
Date: 6/18/19
Scale: 1"=500'



NC-107

**Preliminary
Not For
Construction**



WGLA
Engineering

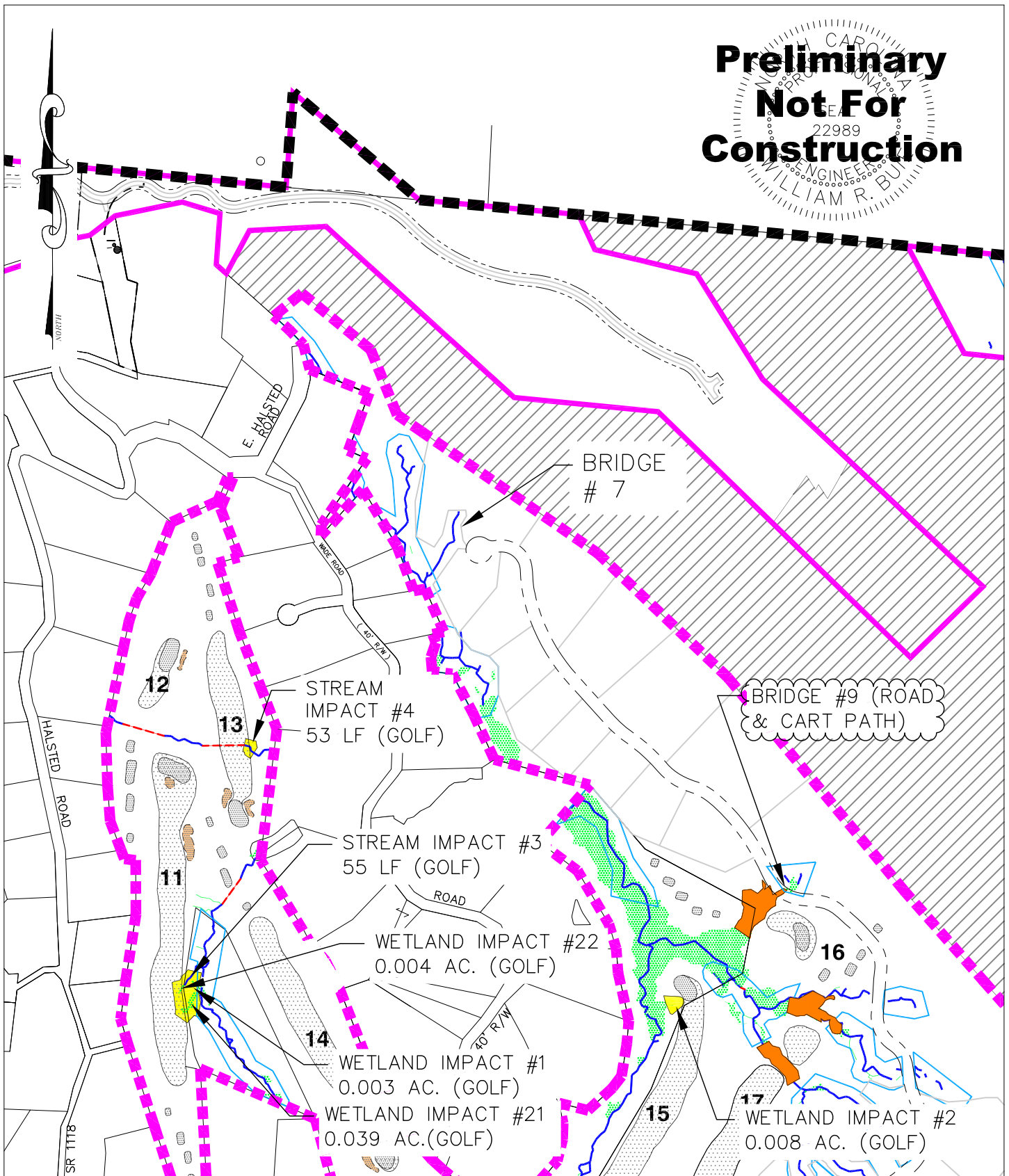
WGLA ENGINEERING, PLLC
724 5th AVENUE
HENDERSONVILLE, NC 28739
(828) 687-7177
WGLA.COM
NC LICENSE P-1342

HIGH HAMPTON
CASHIERS TOWNSHIP
JACKSON COUNTY
NORTH CAROLINA

IMPACT MAP
DETAIL SHEET
5.02

Job #: 18118
Date: 6/18/19
Scale: 1"=500'

**Preliminary
Not For
Construction**



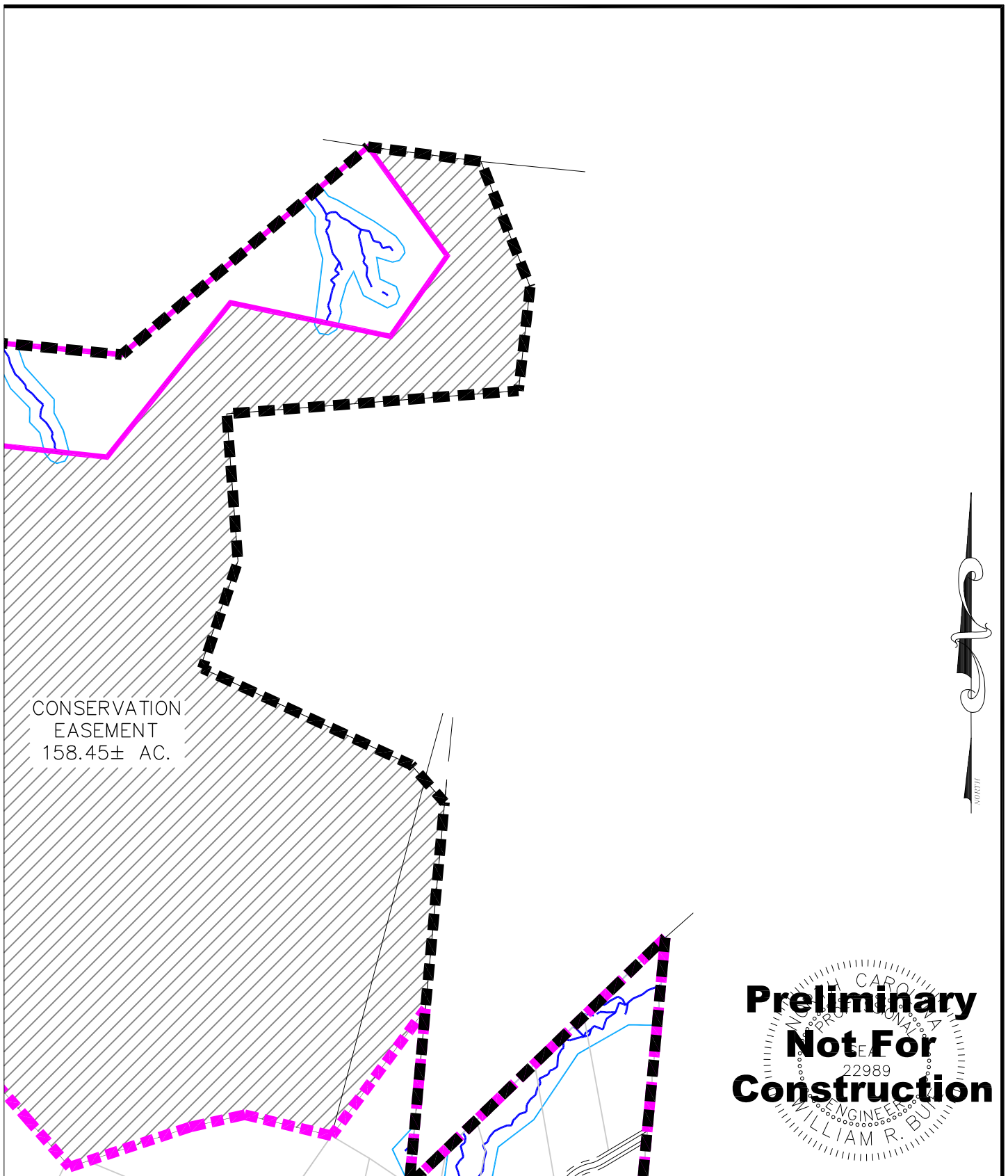
WGLA
Engineering

WGLA ENGINEERING, PLLC
724 5th AVENUE
HENDERSONVILLE, NC 28739
(828) 687-7177
WGLA.COM
NC LICENSE P-1342

HIGH HAMPTON
CASHIERS TOWNSHIP
JACKSON COUNTY
NORTH CAROLINA

IMPACT MAP
DETAIL SHEET
5.03

Job #: 18118
Date: 6/18/19
Scale: 1"=500'



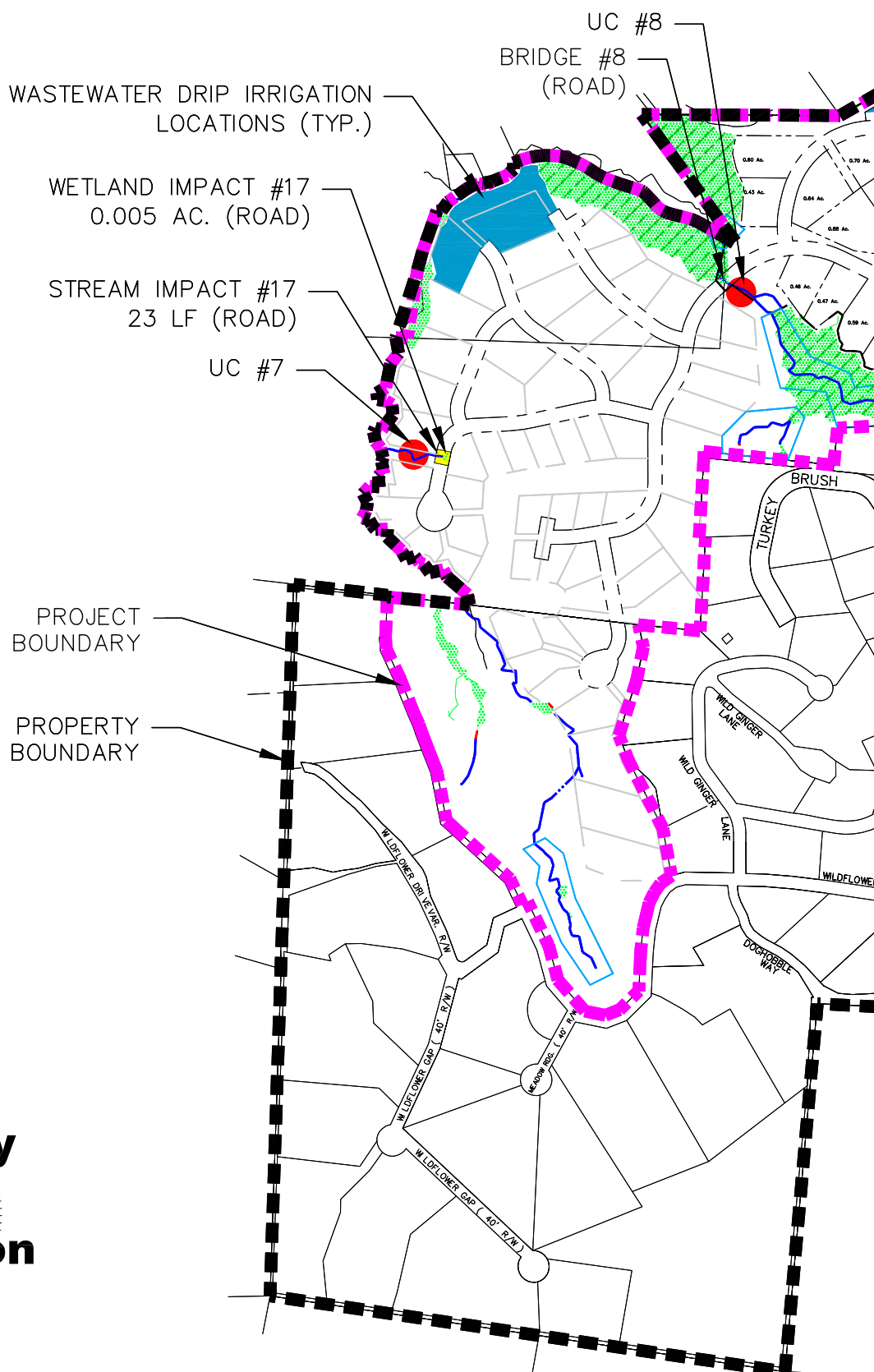
WGLA
Engineering

WGLA ENGINEERING, PLLC
724 5th AVENUE
HENDERSONVILLE, NC 28739
(828) 687-7177
WGLA.COM
NC LICENSE P-1342

HIGH HAMPTON
CASHIERS TOWNSHIP
JACKSON COUNTY
NORTH CAROLINA

IMPACT MAP
DETAIL SHEET
5.04

Job #: 18118
Date: 6/18/19
Scale: 1"=500'



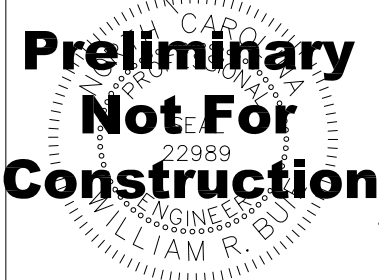
Preliminary Not For Construction

WGLA

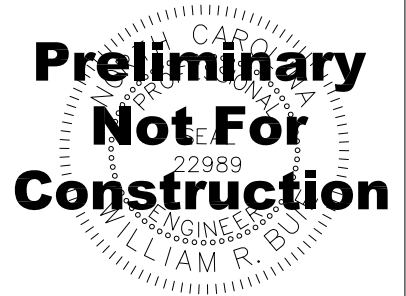
Engineering

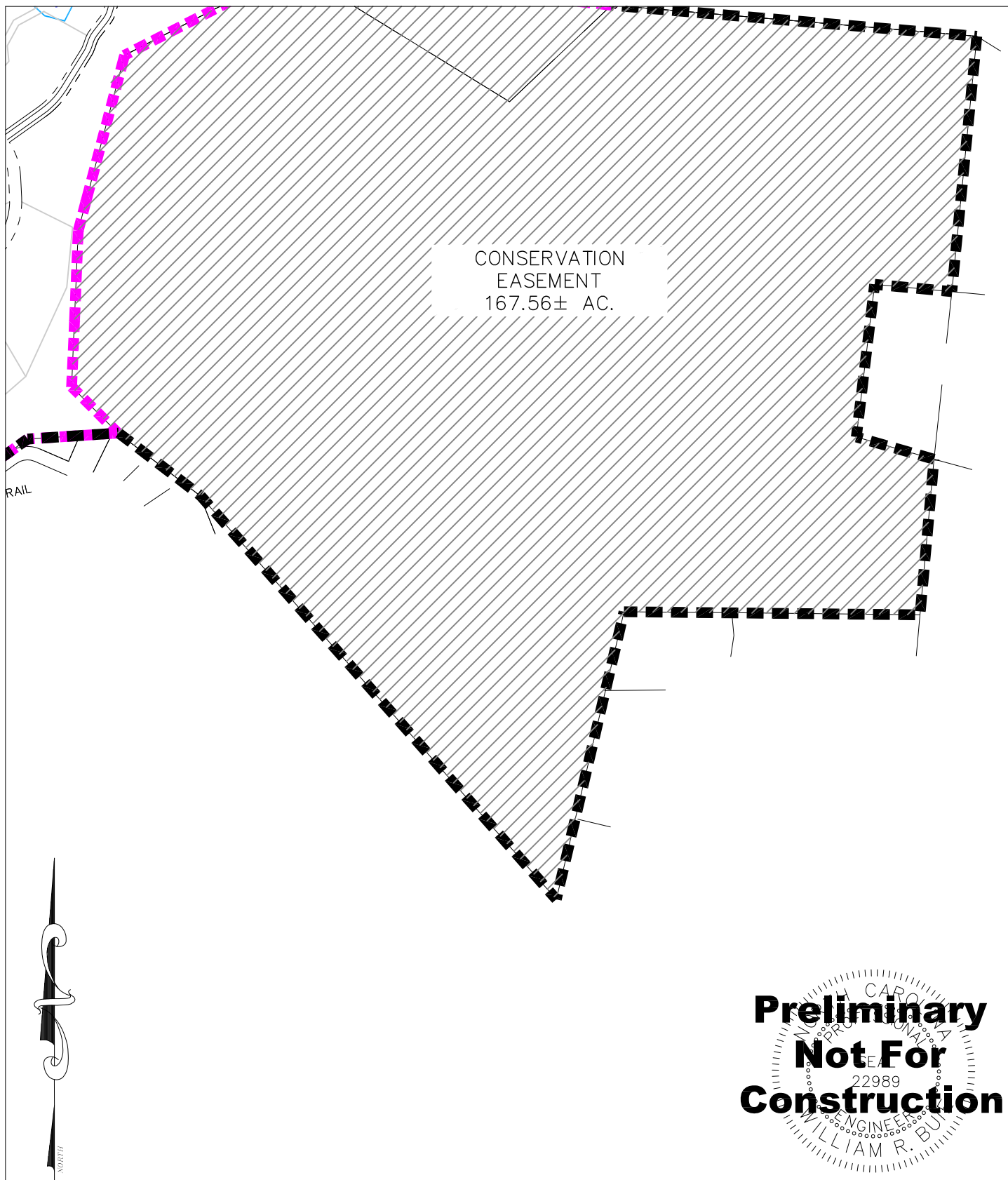
HIGH HAMPTON
CASHIERS TOWNSHIP
JACKSON COUNTY
NORTH CAROLINA

Job #: 18118
Date: 6/18/19
Scale: 1"=500'



Job #: 18118
Date: 6/18/19
Scale: 1"=500'





**Preliminary
Not For
Construction**

WILLIAM R. BULL
ENGINEER
22989
NORTH CAROLINA
PROFESSIONAL

WGLA
Engineering

WGLA ENGINEERING, PLLC
724 5th AVENUE
HENDERSONVILLE, NC 28739
(828) 687-7177
WGLA.COM
NC LICENSE P-1342

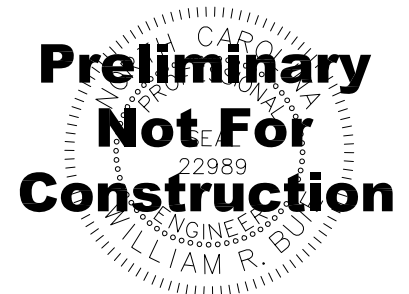
HIGH HAMPTON
CASHIERS TOWNSHIP
JACKSON COUNTY
NORTH CAROLINA

IMPACT MAP
DETAIL SHEET
5.08

Job #: 18118
Date: 6/18/19
Scale: 1"=500'

HIGH HAMPTON PROJECT DATA

TOTAL PROJECT AREA:	683.58 ACRES
JURISDICTIONAL WATER OF THE US	
PERENNIAL & INTERMITTENT STREAMS	37,265 LF
WETLANDS	27.5724 AC.
OPEN WATERS	16.45 AC.
JURISDICTIONAL IMPACTS	
STREAM – ROAD CULVERTS	328 LF
STREAM – GOLF COURSE	881 LF
SUBTOTAL	1,209 LF
STREAM – UTILITY LINE (TEMPORARY)	200 LF
STREAM BANK STABILIZATION	300 LF
WETLAND – ROADS	0.054 AC. (1,263 S.F.)
WETLAND – GOLF COURSE	0.341 AC. (15,854 S.F.)
SUBTOTAL	0.395 AC. (17,206 S.F.)
OPEN WATERS – DEVELOPMENT (BEACH AREA)	0.15 AC (6,750 SF)
AVOIDANCE	
STREAM	36,037 LF
BRIDGE – ROAD	9 EA.
WETLANDS	27.834 AC.
OPEN WATERS	16.282 AC.
MITIGATION	
NCDMS STREAM (LINEAR FEET)	2,446 LF
NCDMS WETLAND (ACRES)	0.766 AC.



WGLA
Engineering
















WGLA ENGINEERING, PLLC
724 5th AVENUE
HENDERSONVILLE, NC 28739
(828) 687-7177
WGLA.COM
NC LICENSE P-1342

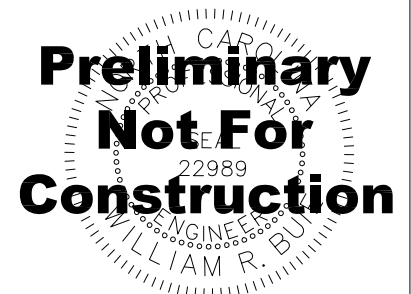
HIGH HAMPTON
CASHIERS TOWNSHIP
JACKSON COUNTY
NORTH CAROLINA

IMPACT MAP
DETAIL SHEET
5.09

Job #: 18118
Date: 6/18/19
Scale: 1"=500'

LEGEND

-  PROPERTY BOUNDARY
-  PROJECT BOUNDARY
-  WETLAND—NO DISTURBANCE
-  LINEAR WETLAND
-  OPEN WATER
-  STREAM
-  CULVERT
-  PROPOSED IMPACT
-  HAND CLEAR NO IMPACT
-  PRESERVATION AREA
-  STREAM BUFFER
-  PROPOSED GOLF COURSE
-  PROPOSED UTILITY CROSSING
-  WASTEWATER DRIP IRRIGATION LOCATIONS
-  PROPOSED STREAMBANK STABILIZATION



WGLA
Engineering

WGLA ENGINEERING, PLLC
724 5th AVENUE
HENDERSONVILLE, NC 28739
(828) 687-7177
WGLA.COM
NC LICENSE P-1342

HIGH HAMPTON
CASHIERS TOWNSHIP
JACKSON COUNTY
NORTH CAROLINA

IMPACT MAP
DETAIL SHEET
5.010

Job #: 18118
Date: 6/18/19
Scale: 1"=500'