Asheville Airport Apron Expansion

Buncombe County, North Carolina	ClearWater 32 Clayton St Asheville, NC 28801	Vicinity Map Figure 1

Asheville Airport Apron Expansion

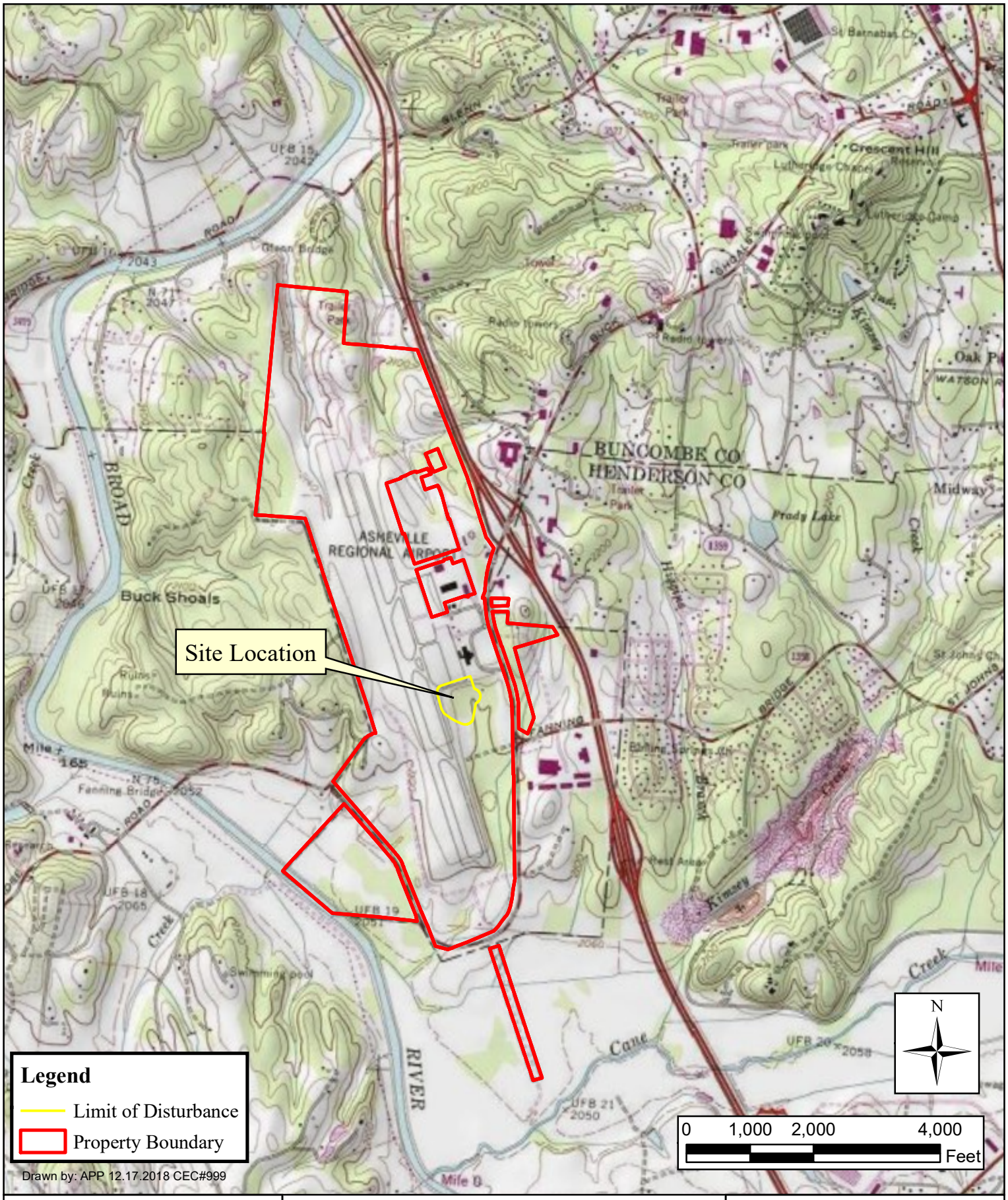

Buncombe County, North Carolina	ClearWater 32 Clayton St Asheville, NC 28801	USGS Map Skyland Quadrangle Figure 2

Asheville Airport Apron Expansion

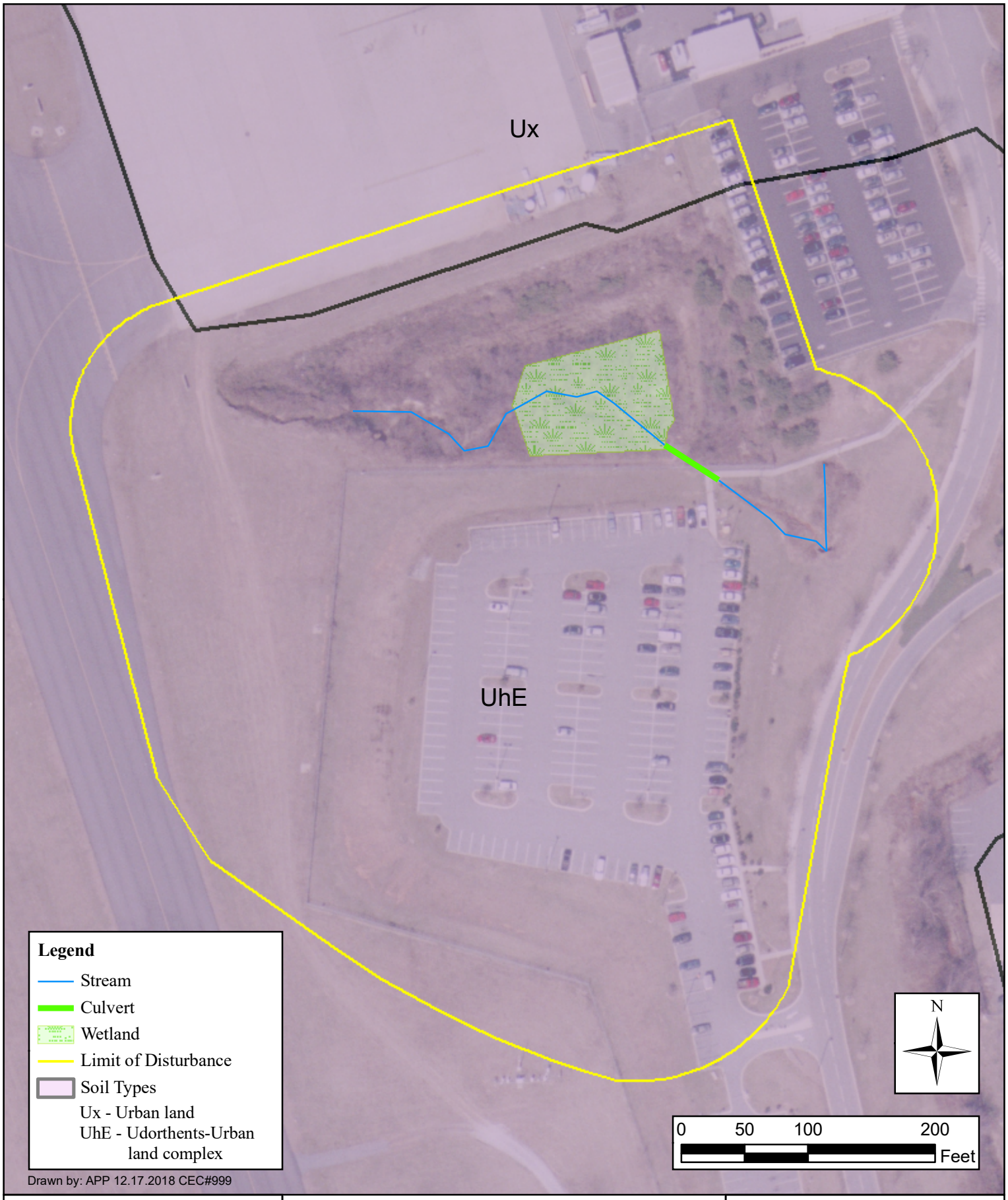

Buncombe County, North Carolina

ClearWater

32 Clayton St
Asheville, NC 28801

Soil Map
Figure 3

Asheville Airport Apron Expansion

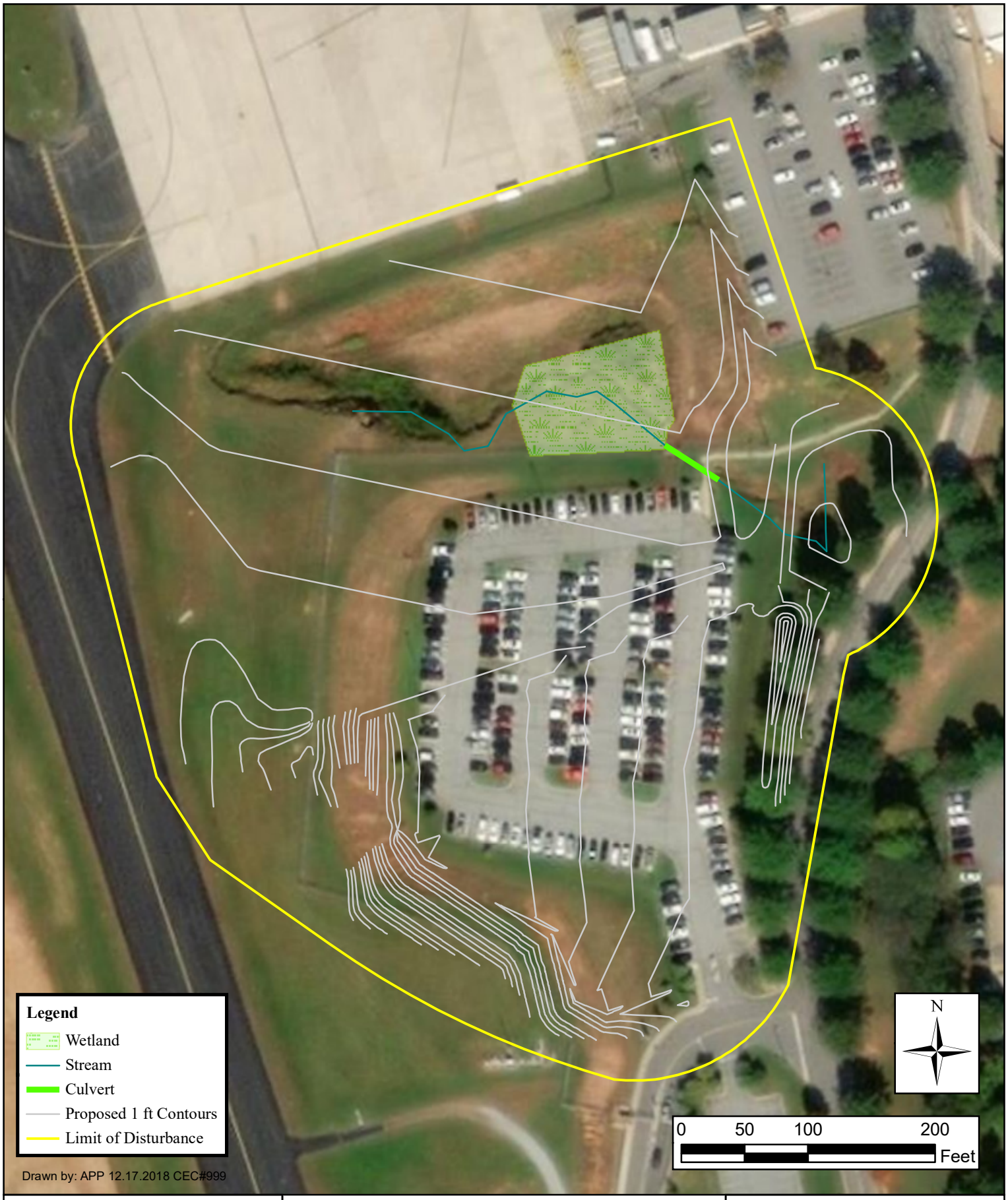

Buncombe County,
North Carolina

ClearWater

32 Clayton St
Asheville, NC 28801

Impact Area
Figure 4

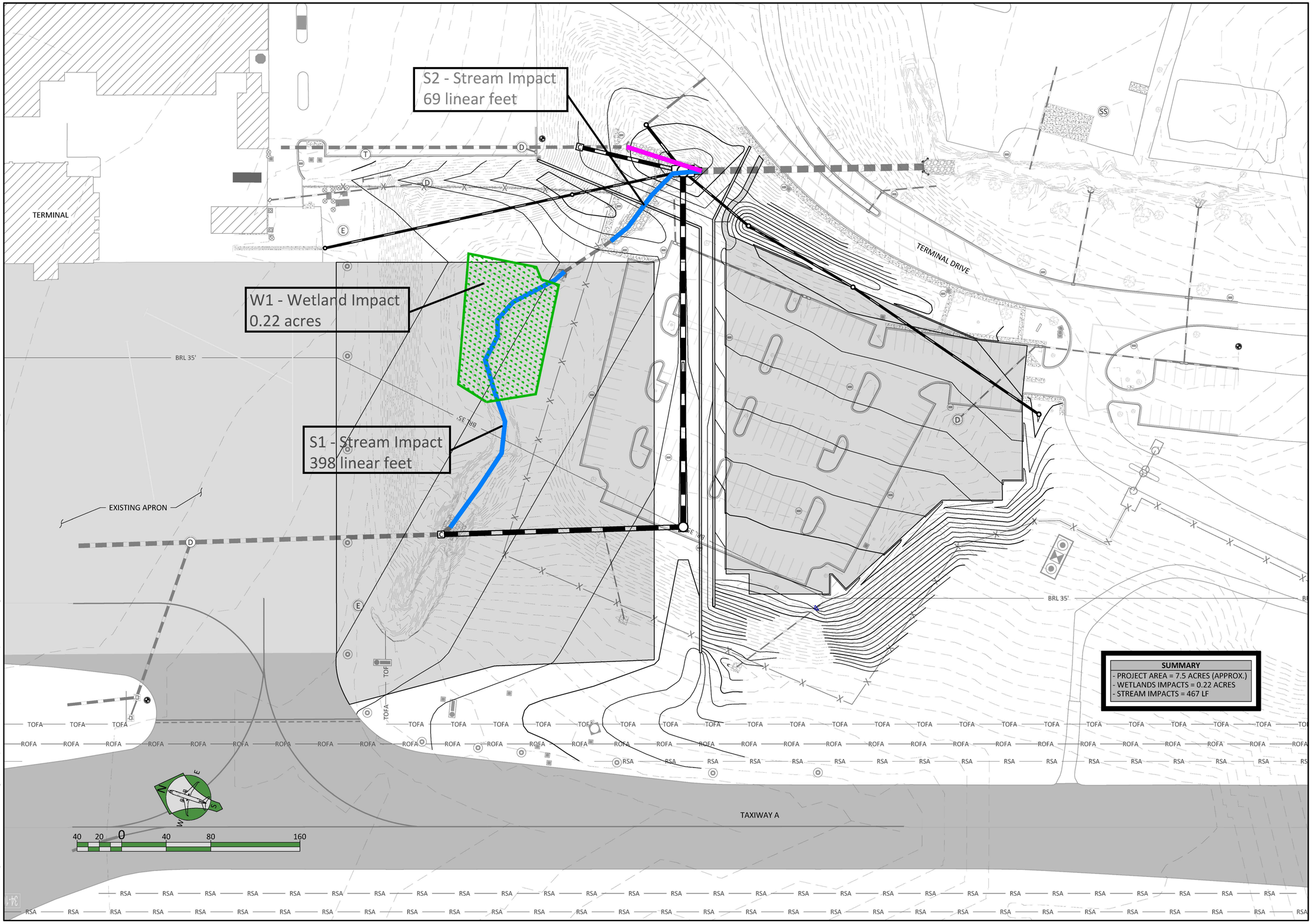

X:\Aviation\Projects\AVL - Asheville Regional Airport\2018 - Expand Terminal Apron\03-Design Phase\m-Exhibits\Site Plan\CAD\AVL - Site Plan.dwg, 1

ASHEVILLE REGIONAL AIRPORT
61 TERMINAL DRIVE, SUITE 1
FLETCHER, NC 28732

PARRISH AND PARTNERS OF NORTH CAROLINA, PLLC

REVISIONS

No.	Date	Description	Appr

DESIGNER	TECHNICIAN	QC REVIEWER
HTB	CSM	JMM

LEGEND

CONTOUR (EXISTING)
CONTOUR (PROPOSED)
STORM DRAIN (EXISTING)
REINFORCED CONCRETE PIPE (RCP) PROPOSED
PERENNIAL STREAM
INTERMITTENT STREAM
WETLANDS AREA
APRON / WALL / PARKING LOT (PROPOSED)
ASPHALT (EXISTING)
CONCRETE (EXISTING)
BUILDING (EXISTING)

PROJECT NAME
EXPAND TERMINAL APRON - SOUTH

FAA AIP NO. N/A
STATE GRANT NO. N/A

SHEET NAME
SITE PLAN

ENGINEER'S SEAL
REVIEW NOT FOR CONSTRUCTION

DATE PREPARED FEBRUARY 2019
P&P PROJECT NO. 1217
DRAWING NO.
Figure 5