



1

2

3

4

5

D

C

B

A

D

C

B

A

Site 1

Site 2

Site 3

Site 4

Site 5

Site 6

Site 7

Site 8

Site 9

Site 10

SHEET WTL301

SHEET WTL302

SHEET WTL304

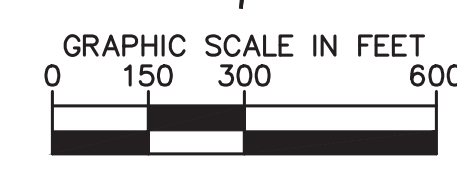

SHEET WTL305

SHEET WTL307

SHEET WTL308

SHEET WTL308

SHEET WTL306



DATE	DESCRIPTION	BY	CHK	APPR



APPROVED	FOR COMMANDER NAVFAC
ACTIVITY	
SATISFACTORY TO	DATE
DES EAS	DRW TMG
CHK RMN	
BRANCH MANAGER	
CHIEF ENGINEER	
FIRE PROTECTION	

DEPARTMENT OF THE NAVY  
 NAVAL FACILITIES ENGINEERING SYSTEMS COMMAND  
 NAVAL FACILITIES ENGINEERING SYSTEMS COMMAND - MIDATLANTIC  
 WAREHOUSE STATION - NORFOLK VA  
 MARINE CORPS AIR STATION  
 CHERRY POINT, NC  
**P-134 PHYSICAL SECURITY COMPLIANCE,  
 SLOCUM ROAD**  
 WETLAND IMPACTS EXHIBIT

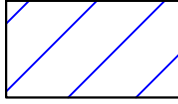
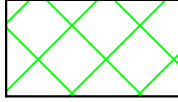

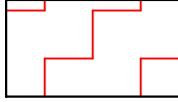
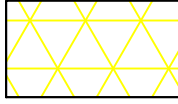


SCALE:	GRAPHIC
PROJECT NO.:	1565548
CONSTR. CONTR. NO.	N40085-19-D-9008
NAVFAC DRAWING NO.	123456789
SHEET	1 OF 387

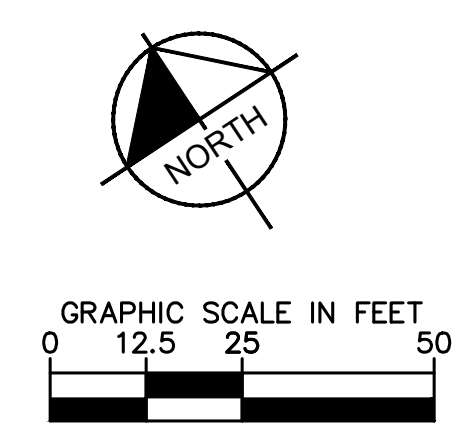
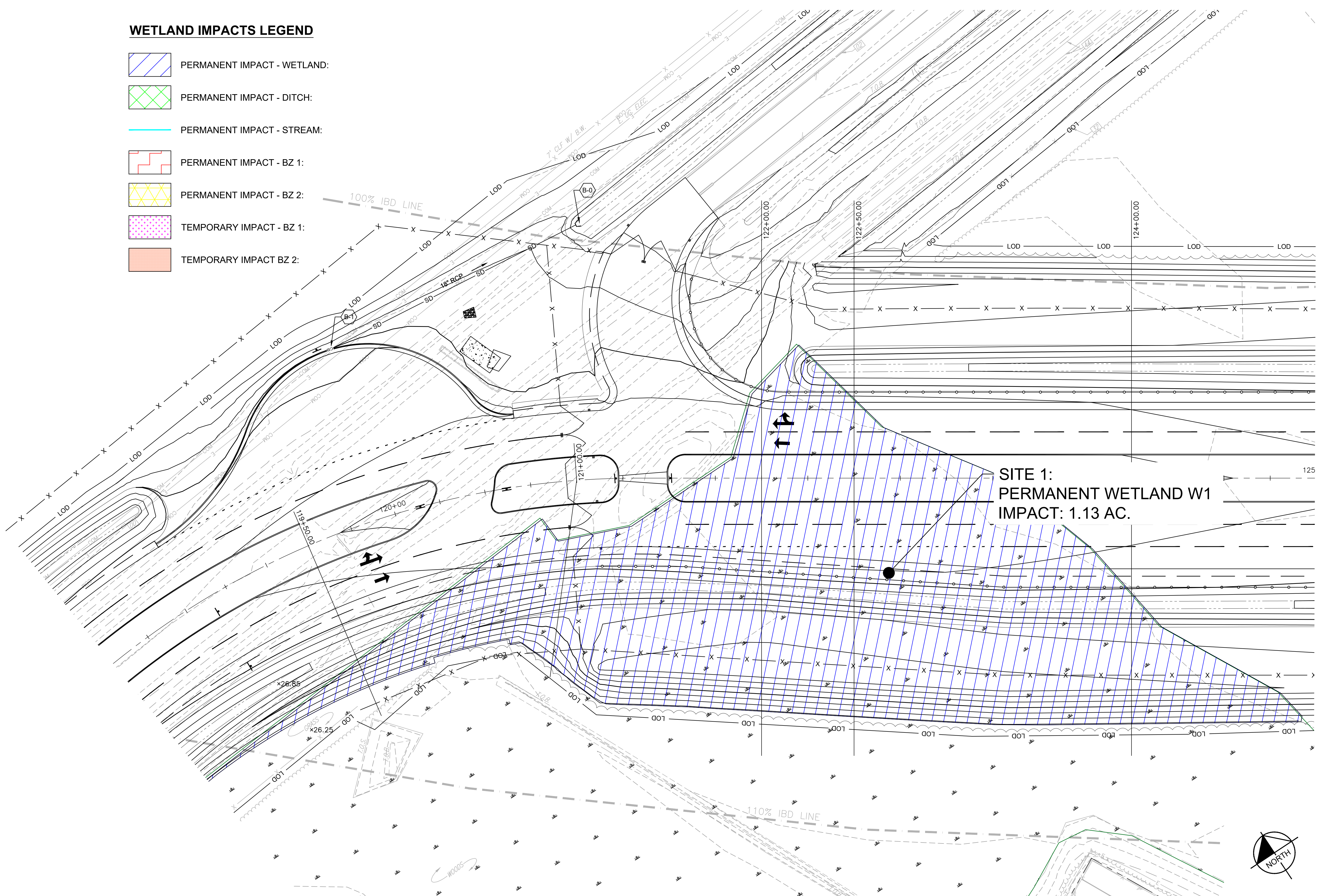
WTL300




FILE NAME: K:\VIB\_Civil\1719009 - P134\_Slocum Road\CADD\PlanSheets\134-12\_C6300-WETLAND IMPACT EXHIBIT & SECTIONS.dwg LAYOUT NAME: WTL300 PLOTTED: Thursday, July 15, 2021 9:40am USER: Troy.Griffith



**WETLAND IMPACTS LEGEND**

-  PERMANENT IMPACT - WETLAND:
-  PERMANENT IMPACT - DITCH:
-  PERMANENT IMPACT - STREAM:
-  PERMANENT IMPACT - BZ 1:
-  PERMANENT IMPACT - BZ 2:
-  TEMPORARY IMPACT - BZ 1:
-  TEMPORARY IMPACT BZ 2:



	DATE
	DESCRIPTION
	
	
	
<p><b>APPROVED:</b></p> <p>FOR COMMANDER NAVFAC</p> <p>ACTIVITY</p> <p>SATISFACTORY TO DATE MM/DD/YYYY</p> <p>DES EAS DRW TMG CHK RMN</p> <p>PM/DM</p> <p>BRANCH MANAGER</p> <p>CHIEF ENGINEER</p> <p>FIRE PROTECTION</p>	
<p>DEPARTMENT OF THE NAVY</p> <p>NAVAL FACILITIES ENGINEERING SYSTEMS COMMAND</p> <p>NAVAL FACILITIES ENGINEERING SYSTEMS COMMAND - MIDATLANTIC</p> <p>NAVAL STATION - NORFOLK VA</p> <p>MARINE CORPS AIR STATION</p> <p><b>P-134 PHYSICAL SECURITY COMPLIANCE,</b></p> <p><b>SLOCUM ROAD</b></p> <p>CHERRY POINT, NC</p> <p>WETLAND IMPACTS EXHIBIT</p>	
<p>SCALE: GRAPHIC</p> <p>PROJECT NO.: 1565548</p> <p>CONSTR. CONTR. NO. N40085-19-D-9008</p> <p>NAVFAC DRAWING NO. 123456789</p> <p>SHEET 1 OF 387</p> <p><b>WTL301</b></p> <p><small>DRAWING REVISION: 25 AUGUST 2020</small></p>	

FILE NAME: K:\WB\_Sch\1719009 - P134\_Slocum Road\CADD\PlanSheets\134-12\_C6300-WETLAND IMPACT EXHIBIT & SECTIONS.dwg LAYOUT NAME: WTL301 PLOTTED: Thursday, July 15, 2021 9:40am USER: Troy.Griffith



FILE NAME: K:\VMBL\_Civil\17119009 - P134 Slocum Road\CADD\PlanSheets\134-12\_CS300-WETLAND IMPACT EXHIBIT & SECTIONS.dwg LAYOUT NAME: WTL302 PLOTTED: Thursday, July 15, 2021 - 9:40am USER: Troy Griffith

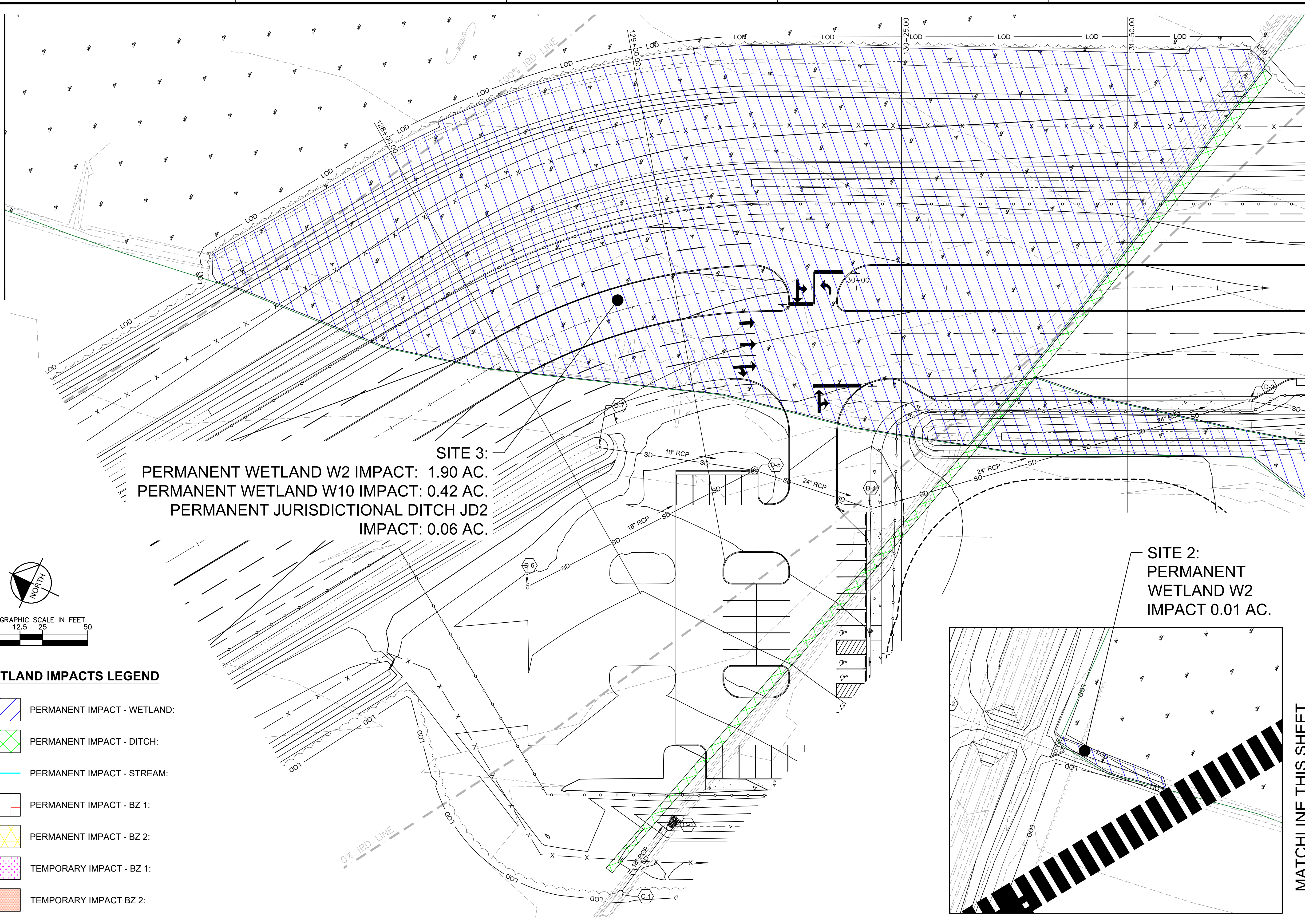
MATCHLINE THIS SHEET

D

C

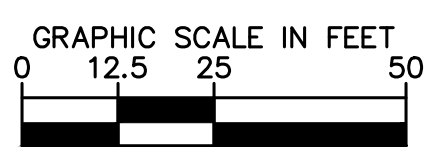
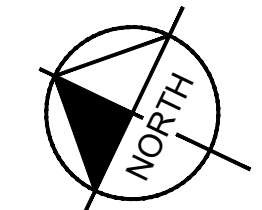
B

A


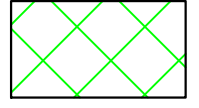

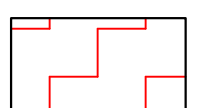
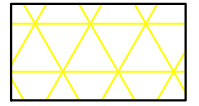




**SITE 3:**  
PERMANENT WETLAND W2 IMPACT: 1.90 AC.  
PERMANENT WETLAND W10 IMPACT: 0.42 AC.  
PERMANENT JURISDICTIONAL DITCH JD2 IMPACT: 0.06 AC.

**SITE 2:**  
PERMANENT WETLAND W2 IMPACT 0.01 AC.



**WETLAND IMPACTS LEGEND**

-  PERMANENT IMPACT - WETLAND:
-  PERMANENT IMPACT - DITCH:
-  PERMANENT IMPACT - STREAM:
-  PERMANENT IMPACT - BZ 1:
-  PERMANENT IMPACT - BZ 2:
-  TEMPORARY IMPACT - BZ 1:
-  TEMPORARY IMPACT BZ 2:

MATCHLINE THIS SHEET

D

C

B

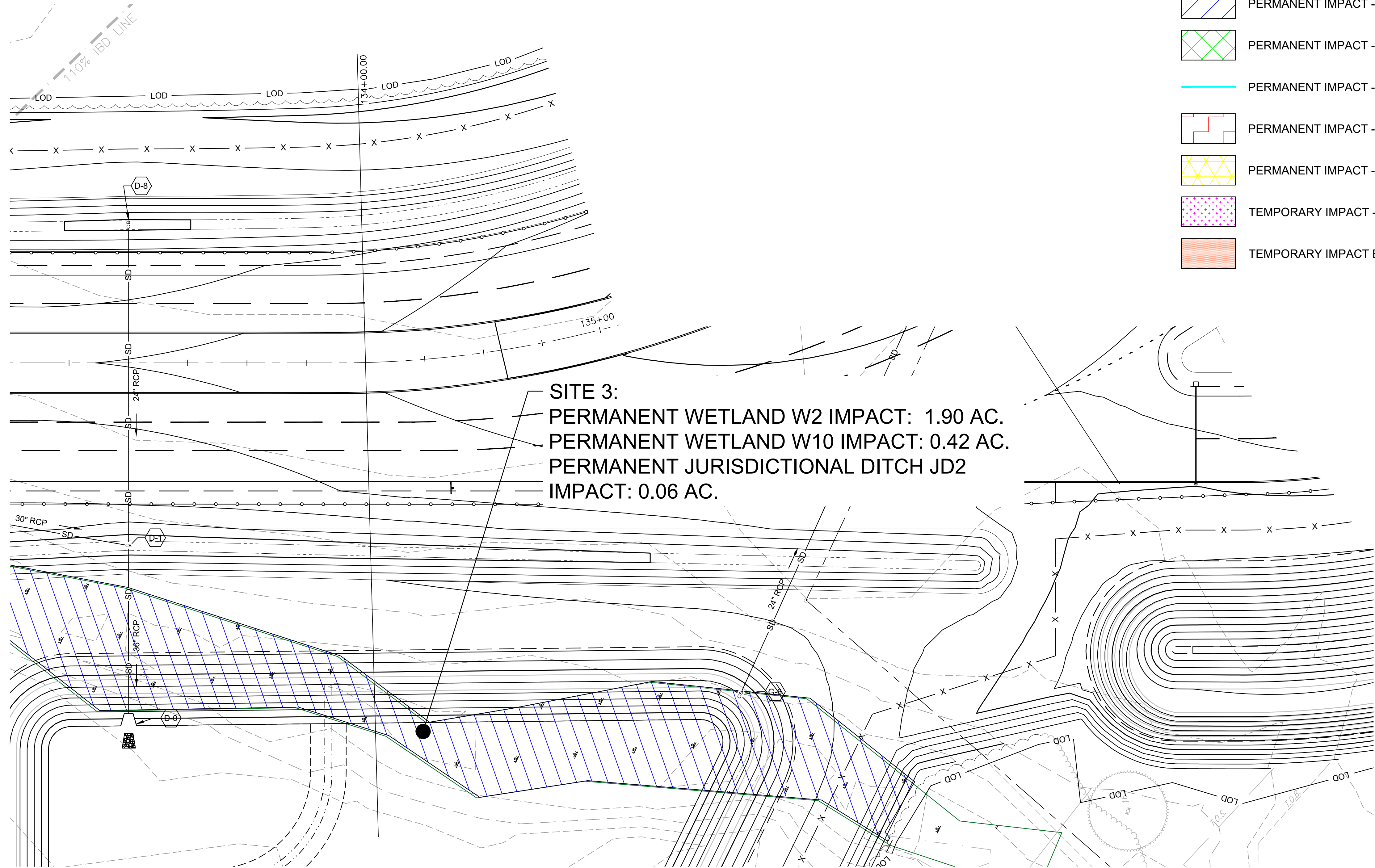
A

DATE	APPROVED
DESCRIPTION	FOR COMMANDER NAVFAC
SHEET	ACTIVITY
NO. OF SHEETS	SATISFACTORY TO DATE MM/DD/YYYY
DESIGNER	DES: EAS DRW: TMG CHK: RMN
PROJECT MANAGER	PROJECT MANAGER
BRANCH MANAGER	BRANCH MANAGER
CHIEF ENGINEER	CHIEF ENGINEER
FIRE PROTECTION	FIRE PROTECTION
DEPARTMENT OF THE NAVY	NAVAL FACILITIES ENGINEERING SYSTEMS COMMAND
NAVAL FACILITIES ENGINEERING SYSTEMS COMMAND - MIDATLANTIC	NAVAL STATION - NORFOLK, VA
MIDATLANTIC	MARINE CORPS AIR STATION
CHERRY POINT, NC	P-134 PHYSICAL SECURITY COMPLIANCE,
WETLAND IMPACTS EXHIBIT	SLOCUM ROAD
SCALE: GRAPHIC	SCALE: GRAPHIC
PROJECT NO. 1565548	PROJECT NO. 1565548
CONSTR. CONTR. NO. N40085-19-D-9008	CONSTR. CONTR. NO. N40085-19-D-9008
NAVFAC DRAWING NO. 123456789	NAVFAC DRAWING NO. 123456789
SHEET 1 OF 387	SHEET 1 OF 387
WTL302	WTL302
DRAWING REVISION: 25 AUGUST 2020	DRAWING REVISION: 25 AUGUST 2020



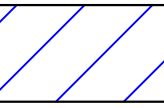
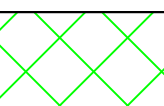

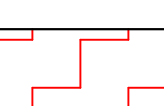
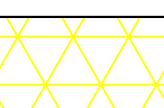

1 2 3 4 5

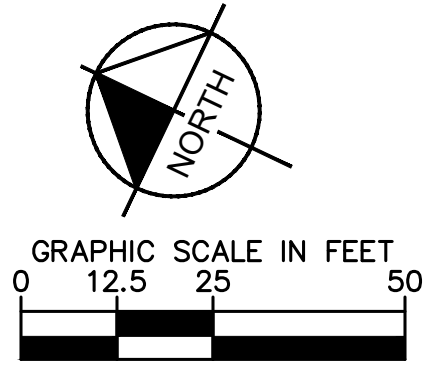
D  
C  
B  
A






**SITE 3:**  
 PERMANENT WETLAND W2 IMPACT: 1.90 AC.  
 PERMANENT WETLAND W10 IMPACT: 0.42 AC.  
 PERMANENT JURISDICTIONAL DITCH JD2  
 IMPACT: 0.06 AC.

**WETLAND IMPACTS LEGEND**

-  PERMANENT IMPACT - WETLAND:
-  PERMANENT IMPACT - DITCH:
-  PERMANENT IMPACT - STREAM:
-  PERMANENT IMPACT - BZ 2:
-  TEMPORARY IMPACT - BZ 1:
-  TEMPORARY IMPACT BZ 2:

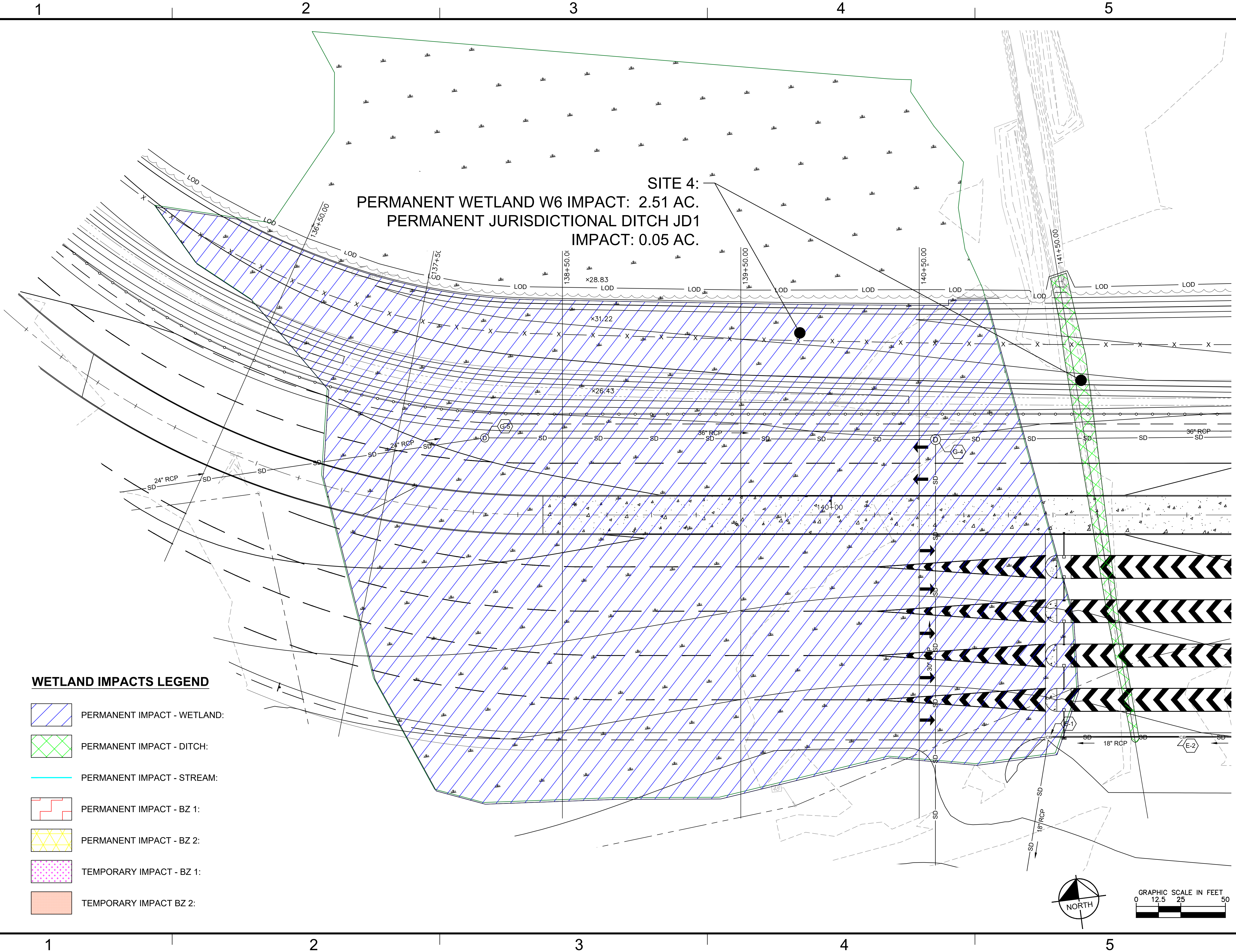


DATE	APPR
DESCRIPTION	
SUM	
 	
	
APPROVED	
FOR COMMANDER NAVFAC	
ACTIVITY	
SATISFACTORY TO DATE MMDDYY	
DES: EAS DRW: TMG CHK: RMN	
PM/DM	
BRANCH MANAGER	
CHIEF ENGINEER	
FIRE PROTECTION	
DEPARTMENT OF THE NAVY	
NAVAL FACILITIES ENGINEERING SYSTEMS COMMAND	
MIDATLANTIC	
MARINE CORPS AIR STATION	
P-134 PHYSICAL SECURITY COMPLIANCE,	
SLOCUM ROAD	
CHERRY POINT, NC	
NAVAL STATION - N08604.VA	
SCALE: GRAPHIC	
PROJECT NO: 1565548	
CONSTR. CONTR. NO: N40085-19-D-9008	
NAVFAC DRAWING NO: 123456789	
SHEET 1 OF 387	
<b>WTL303</b>	

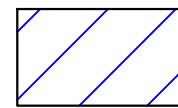


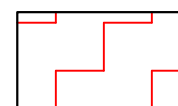
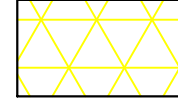


FILE NAME: K:\VBS\_Civil\17119009 - P134\_Slocum\_Road\CADD\PlanSheets\134-12\_C0300-WETLAND IMPACT EXHIBIT & SECTIONS.dwg LAYOUT NAME: WTL303 PLOTTED: Thursday, July 15, 2021 - 9:41 am USER: Troy.Griffith



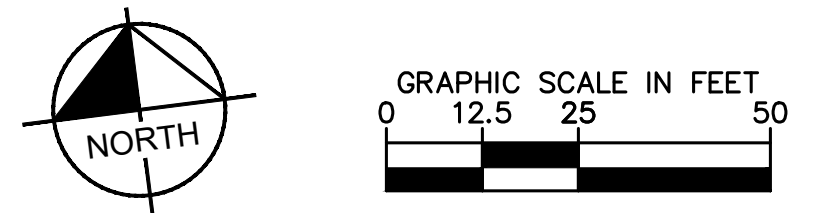
FILE NAME: K:\VIB\_Civil\1719009 - P134 Slocum Road\CADD\PlanSheets\P134-12\_C6300-WETLAND IMPACT EXHIBIT & SECTIONS.dwg LAYOUT NAME: WTL304 PLOTTED: Thursday, July 15, 2021 9:41am USER: Troy.Griffith




**WETLAND IMPACTS LEGEND**

-  PERMANENT IMPACT - WETLAND:
-  PERMANENT IMPACT - DITCH:
-  PERMANENT IMPACT - STREAM:
-  PERMANENT IMPACT - BZ 1:
-  PERMANENT IMPACT - BZ 2:
-  TEMPORARY IMPACT - BZ 1:
-  TEMPORARY IMPACT BZ 2:

SITE 4:  
PERMANENT WETLAND W6 IMPACT: 2.51 AC.  
PERMANENT JURISDICTIONAL DITCH JD1  
IMPACT: 0.05 AC.

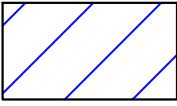
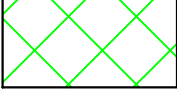







	DATE: _____ APP'R: _____
	DRAW: _____ DESCRIPTION: _____
 	
 APPROVED: _____ FOR COMMANDER NAVFAC ACTIVITY: _____	
SATISFACTORY TO DATE: MM/DD/YYYY DES: EAS   DRW: TMG   CHK: RMN PM/DM: _____ BRANCH MANAGER: _____ CHIEF ENGINEER: _____ FIRE PROTECTION: _____	
DEPARTMENT OF THE NAVY NAVAL FACILITIES ENGINEERING SYSTEMS COMMAND - MIDATLANTIC MIDATLANTIC CORE MARINE CORPS AIR STATION CHERRY POINT, NC <b>P-134 PHYSICAL SECURITY COMPLIANCE,        SLOCUM ROAD</b> WETLAND IMPACTS EXHIBIT	
SCALE: GRAPHIC PROJECT NO.: 1565548 CONSTR. CONTR. NO.: N40085-19-D-9008 NAVFAC DRAWING NO.: 123456789 SHEET 1 OF 387	
<b>WTL304</b> <small>DRAWING REVISION: 25 AUGUST 2020</small>	



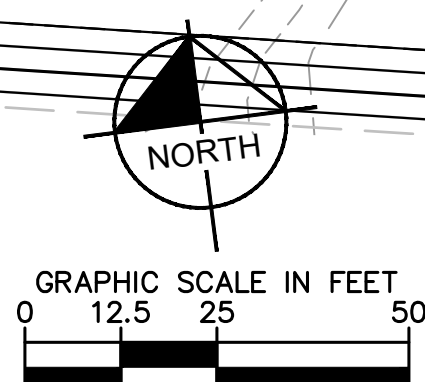
FILE NAME: K:\VIB\_Sch\1719009 - P134\_Slocum Road\CADD\PlanSheets\134-12\_C0300-WETLAND IMPACT EXHIBIT & SECTIONS.dwg LAYOUT NAME: WTL305 PLOTTED: Thursday, July 15, 2021 9:41am USER: Troy.Griffith

**WETLAND IMPACTS LEGEND**




-  PERMANENT IMPACT - WETLAND:
-  PERMANENT IMPACT - DITCH:
-  PERMANENT IMPACT - STREAM:
-  PERMANENT IMPACT - BZ 1:
-  PERMANENT IMPACT - BZ 2:
-  TEMPORARY IMPACT - BZ 1:
-  TEMPORARY IMPACT BZ 2:

**SITE 6:**  
 PERMANENT WETLAND W3 IMPACT: 0.01 AC.  
 PERMANENT JURISDICTIONAL DITCH JD3 IMPACT: 0.01 AC.  
 PERMANENT NEUSE RIVER BUFFER ZONE 1 IMPACT: 848 SQ.FT  
 PERMANENT NEUSE RIVER BUFFER ZONE 2 IMPACT: 2,580 SQ.FT

**SITE 5:**  
 PERMANENT NEUSE RIVER  
 BUFFER ZONE 2 IMPACT:  
 285 SQ.FT



MATCHLINE THIS SHEET

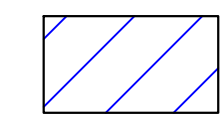
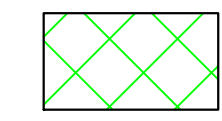

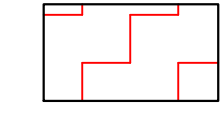
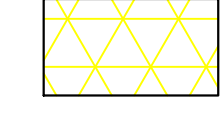


  	APPROVED: _____ FOR COMMANDER NAVFAC ACTIVITY: _____ SATISFACTORY TO: _____ DATE: MM/DD/YYYY DES: EAS   DRW: TMG   CHK: RMN BRANCH MANAGER: _____ CHIEF ENGINEER: _____ FIRE PROTECTION: _____ DEPARTMENT OF THE NAVY NAVAL FACILITIES ENGINEERING SYSTEMS COMMAND - MID-ATLANTIC MID-ATL CO CORE MARINE CORPS AIR STATION P-134 PHYSICAL SECURITY COMPLIANCE, SLOCUM ROAD WETLAND IMPACTS EXHIBIT CHERRY POINT, NC
SCALE: GRAPHIC PROJECT NO.: 1565548 CONSTR. CONTR. NO.: N40085-19-D-9008 NAVFAC DRAWING NO.: 123456789 SHEET 1 OF 387 <b>WTL305</b> <small>DRAWING REVISION: 25 AUGUST 2020</small>	

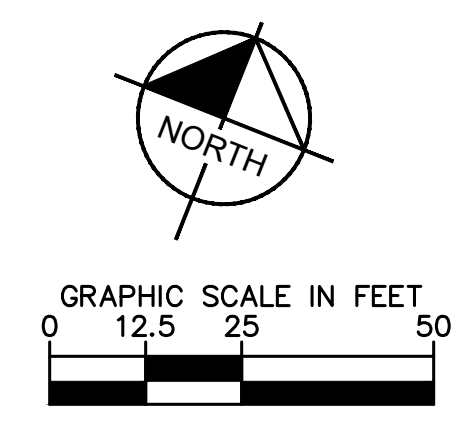

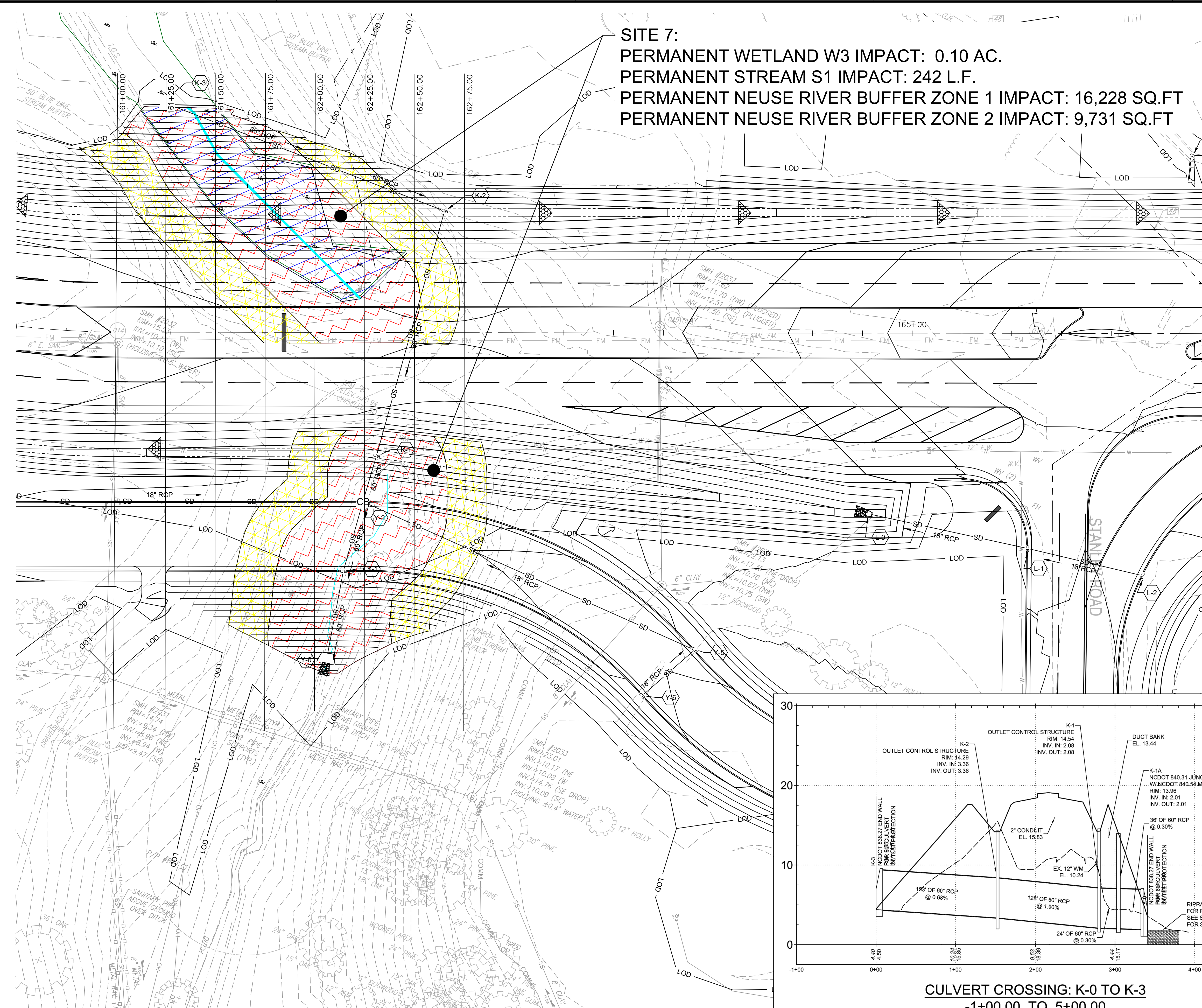





1 2 3 4 5

**SITE 7:**  
 PERMANENT WETLAND W3 IMPACT: 0.10 AC.  
 PERMANENT STREAM S1 IMPACT: 242 L.F.  
 PERMANENT NEUSE RIVER BUFFER ZONE 1 IMPACT: 16,228 SQ.FT  
 PERMANENT NEUSE RIVER BUFFER ZONE 2 IMPACT: 9,731 SQ.FT

**WETLAND IMPACTS LEGEND**

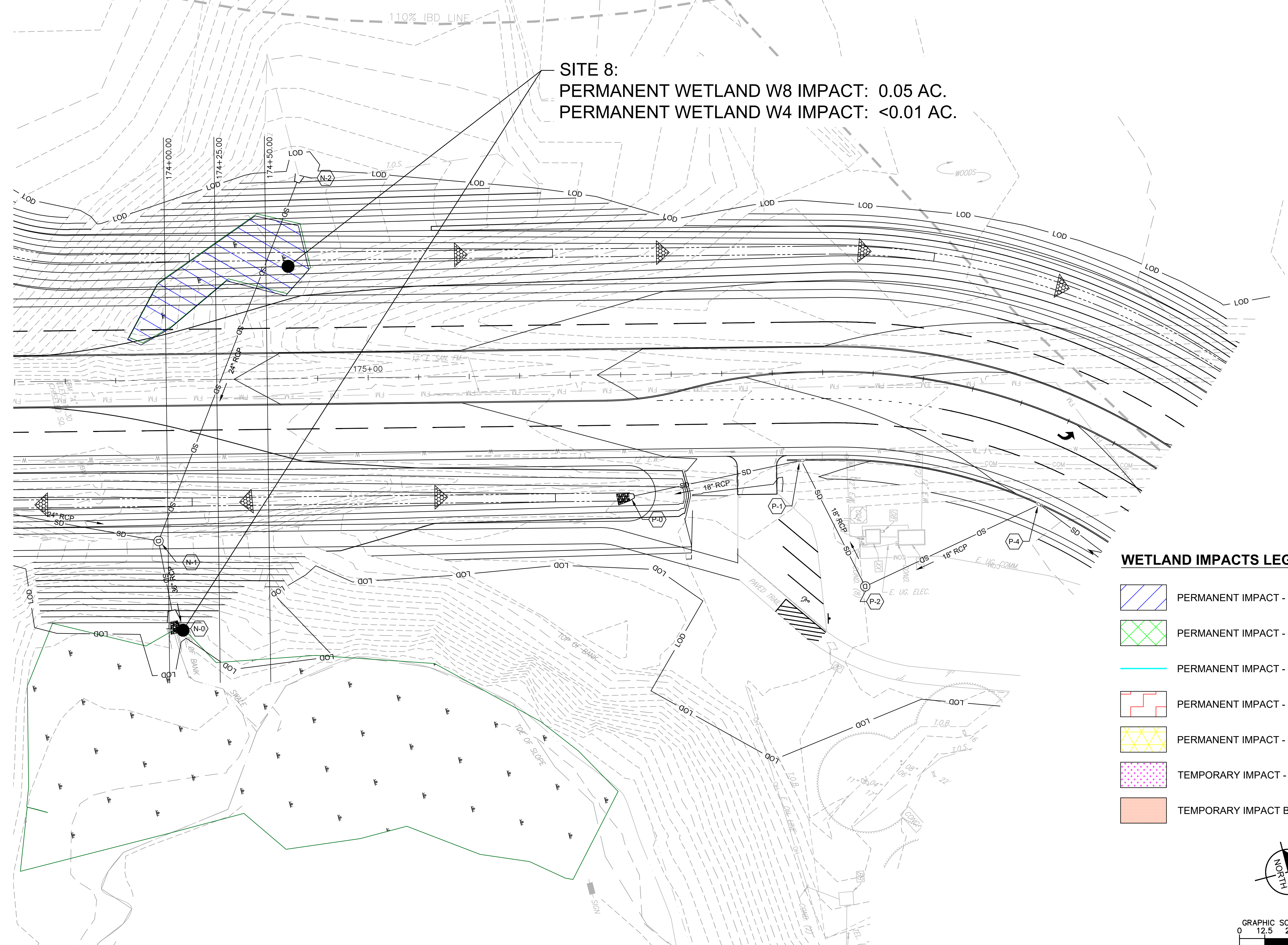
-  PERMANENT IMPACT - WETLAND:
-  PERMANENT IMPACT - DITCH:
-  PERMANENT IMPACT - STREAM:
-  PERMANENT IMPACT - BZ 1:
-  PERMANENT IMPACT - BZ 2:
-  TEMPORARY IMPACT - BZ 1:
-  TEMPORARY IMPACT BZ 2:



	
	
APPROVED: _____ FOR COMMANDER NAVFAC ACTIVITY: _____	
SATISFACTORY TO DATE: MM/DD/YYYY DES: EAS DRW: TMG CHK: RMN	
BRANCH MANAGER: _____ CHIEF ENGINEER: _____ FIRE PROTECTION: _____	
DEPARTMENT OF THE NAVY NAVAL FACILITIES ENGINEERING SYSTEMS COMMAND ~ MIDATLANTIC MIDLAND DC CODE	CHERRY POINT, NC P-134 PHYSICAL SECURITY COMPLIANCE, SLOCUM ROAD WETLAND IMPACTS EXHIBIT
SCALE: GRAPHIC PROJECT NO.: 1565548 CONSTR. CONTR. NO.: N40085-19-D-9008 NAVFAC DRAWING NO.: 123456789 SHEET 1 OF 387	
<b>WTL306</b>	

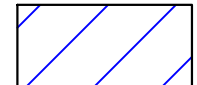
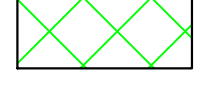





FILE NAME: K:\VME\_Civil\17119009 - P134 Slocum Road\CADD\PlanSheets\134-12\_C0300-WETLAND IMPACT EXHIBIT & SECTIONS.dwg LAYOUT NAME: WTL306 PLOTTED: Thursday, July 15, 2021 - 9:41 am USER: Troy.Coffrin

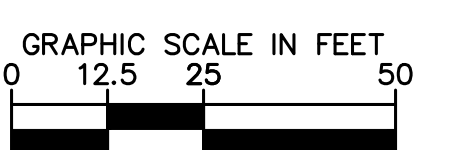
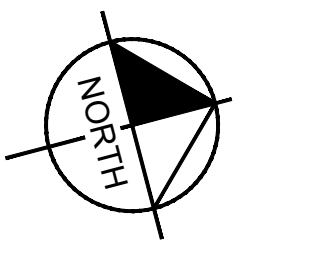





SITE 8:  
PERMANENT WETLAND W8 IMPACT: 0.05 AC.  
PERMANENT WETLAND W4 IMPACT: <0.01 AC.

**WETLAND IMPACTS LEGEND**

-  PERMANENT IMPACT - WETLAND:
-  PERMANENT IMPACT - DITCH:
-  PERMANENT IMPACT - STREAM:
-  PERMANENT IMPACT - BZ 1:
-  PERMANENT IMPACT - BZ 2:
-  TEMPORARY IMPACT - BZ 1:
-  TEMPORARY IMPACT BZ 2:



NO.	DATE	DESCRIPTION



APPROVED	FOR COMMANDER NAVFAC
ACTIVITY	
SATISFACTORY TO DATE	MM/DD/YYYY
DES	EAS DRW TMG LCK RMN
PMDM	
BRANCH MANAGER	
CHIEF ENGINEER	
FIRE PROTECTION	

DEPARTMENT OF THE NAVY NAVAL FACILITIES ENGINEERING SYSTEMS COMMAND MIDLAND DISTRICT MARINE CORPS AIR STATION P-134 PHYSICAL SECURITY COMPLIANCE, SLOCUM ROAD WETLAND IMPACTS EXHIBIT	NAVAL FACILITIES ENGINEERING SYSTEMS COMMAND CHERRY POINT, NC
	SCALE: GRAPHIC PROJECT NO.: 1565548 CONSTR. CONTR. NO.: N40085-19-D-9008 NAVFAC DRAWING NO.: 123456789 SHEET 1 OF 387
<b>WTL307</b> <small>DRAWFORM REVISION: 25 AUGUST 2020</small>	



1

2

3

4

5

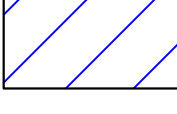


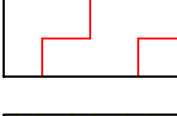
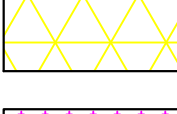


D

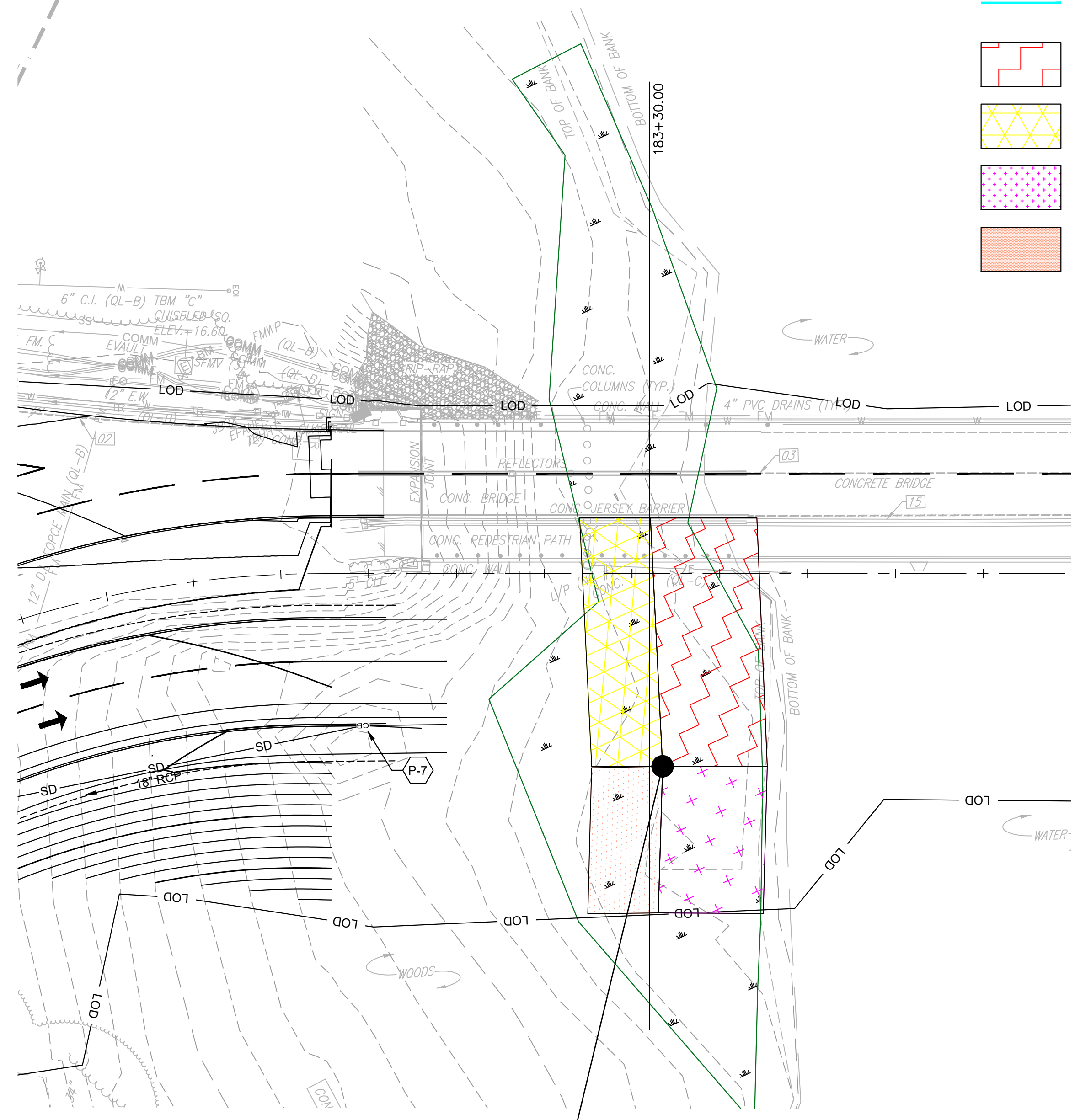
C

B

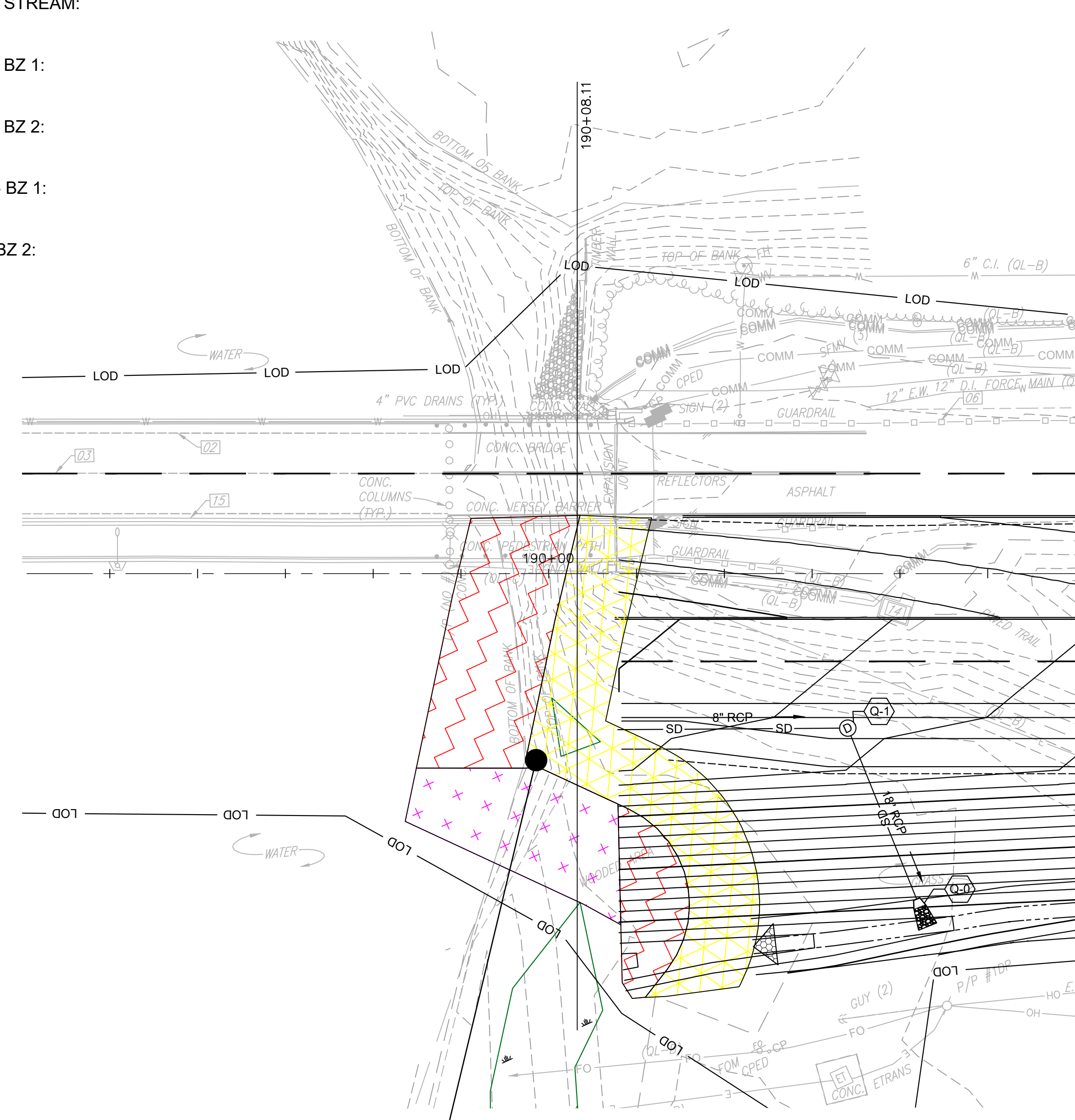
A

### WETLAND IMPACTS LEGEND

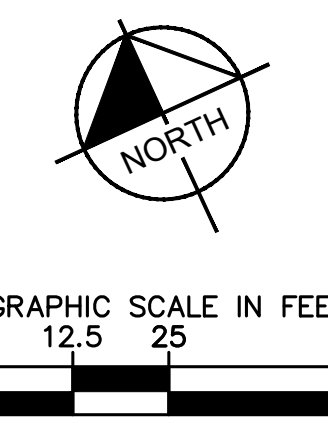
-  PERMANENT IMPACT - WETLAND:
-  PERMANENT IMPACT - DITCH:
-  PERMANENT IMPACT - STREAM:
-  PERMANENT IMPACT - BZ 1:
-  PERMANENT IMPACT - BZ 2:
-  TEMPORARY IMPACT - BZ 1:
-  TEMPORARY IMPACT BZ 2:






**SITE 9:**  
 PERMANENT NEUSE RIVER BUFFER ZONE 1  
 IMPACT: 2,127 SQ.FT  
 PERMANENT NEUSE RIVER BUFFER ZONE 2  
 IMPACT: 1,428 SQ.FT  
 TEMPORARY NEUSE RIVER BUFFER ZONE 1  
 IMPACT: 1,249 SQ.FT  
 TEMPORARY NEUSE RIVER BUFFER ZONE 2  
 IMPACT: 839 SQ.FT



**SITE 10:**  
 PERMANENT NEUSE RIVER BUFFER ZONE 1  
 IMPACT: 3,007 SQ.FT  
 PERMANENT NEUSE RIVER BUFFER ZONE 2  
 IMPACT: 3,249 SQ.FT  
 TEMPORARY NEUSE RIVER BUFFER ZONE 1  
 IMPACT: 1,653 SQ.FT



	DATE
	APPR.
  	
APPROVED	
FOR COMMANDER NAVFAC	
ACTIVITY	
SATISFACTORY TO	DATE
DES EAS	CHK TMC
BRANCH MANAGER	CHIEF ENGINEER
FIRE PROTECTION	
NAVAL FACILITIES ENGINEERING SYSTEMS COMMAND NAVAL FACILITIES ENGINEERING SYSTEMS COMMAND - MIDATLANTIC MILITARY DISTRICT OF VA MARINE CORPS AIR STATION <b>P-134 PHYSICAL SECURITY COMPLIANCE,</b> SLOCUM ROAD WETLAND IMPACTS EXHIBIT	
SCALE:	GRAPHIC
PROJECT NO.:	1565548
CONSTR. CONTR. NO.:	N40085-19-D-9008
NAVFAC DRAWING NO.:	123456789
SHEET	1 OF 387
<b>WTL308</b>	

D

C

B

A

FILE NAME: K:\VIB\_001\17119009 - P134\_Slocum\_Road\CADD\PlanSheets\134-12\_05300-WETLAND IMPACT EXHIBIT & SECTIONS.dwg LAYOUT NAME: WTL308 PLOTTED: Thursday, July 15, 2021 - 9:41am USER: Troy.Griffin



1

2

3

4

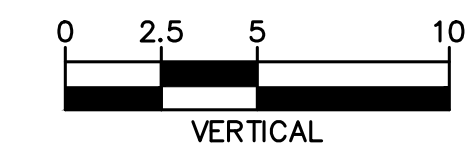
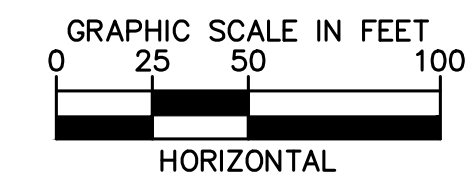
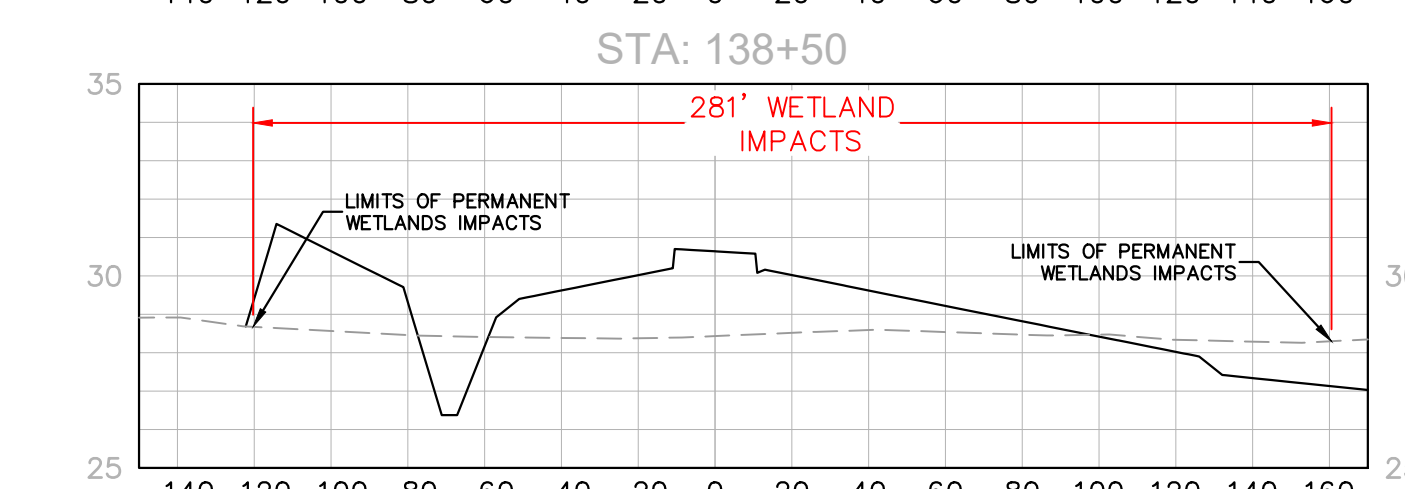
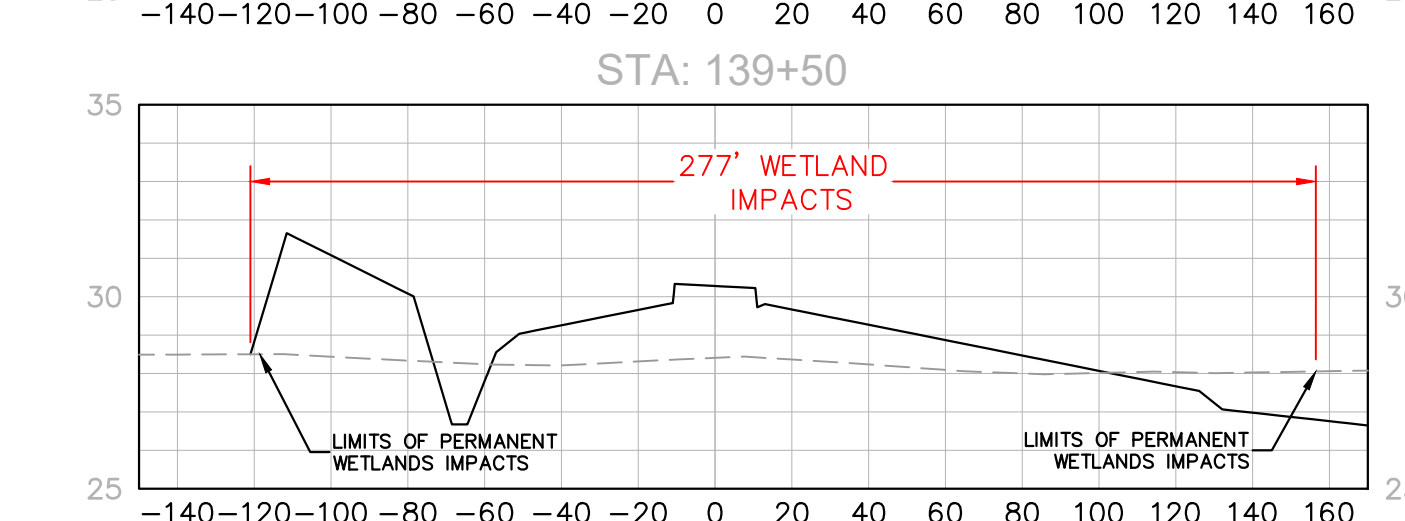
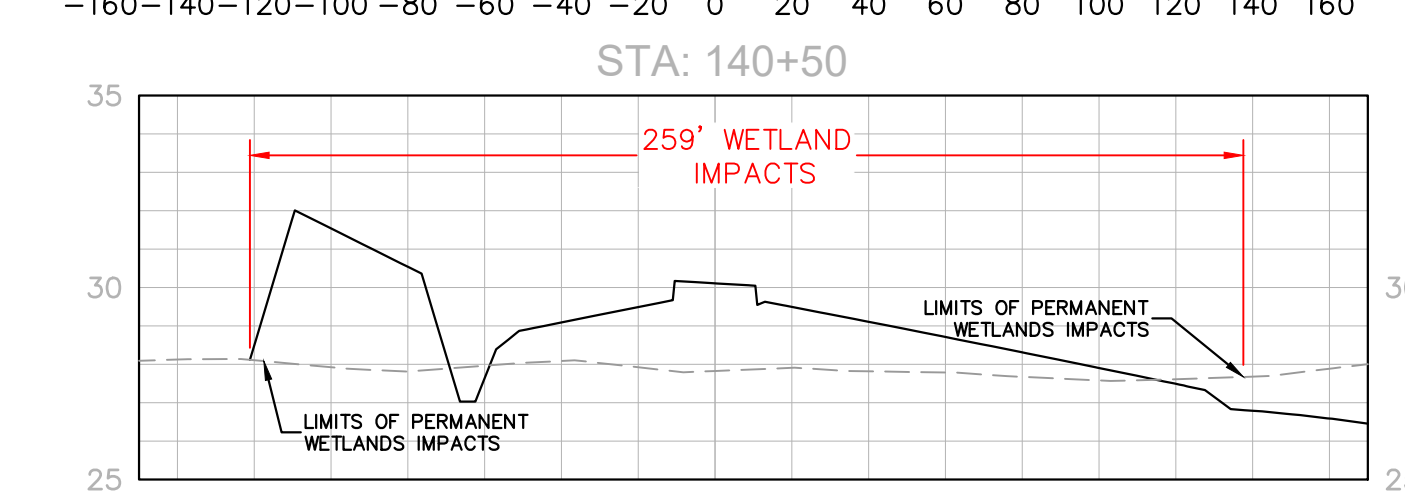
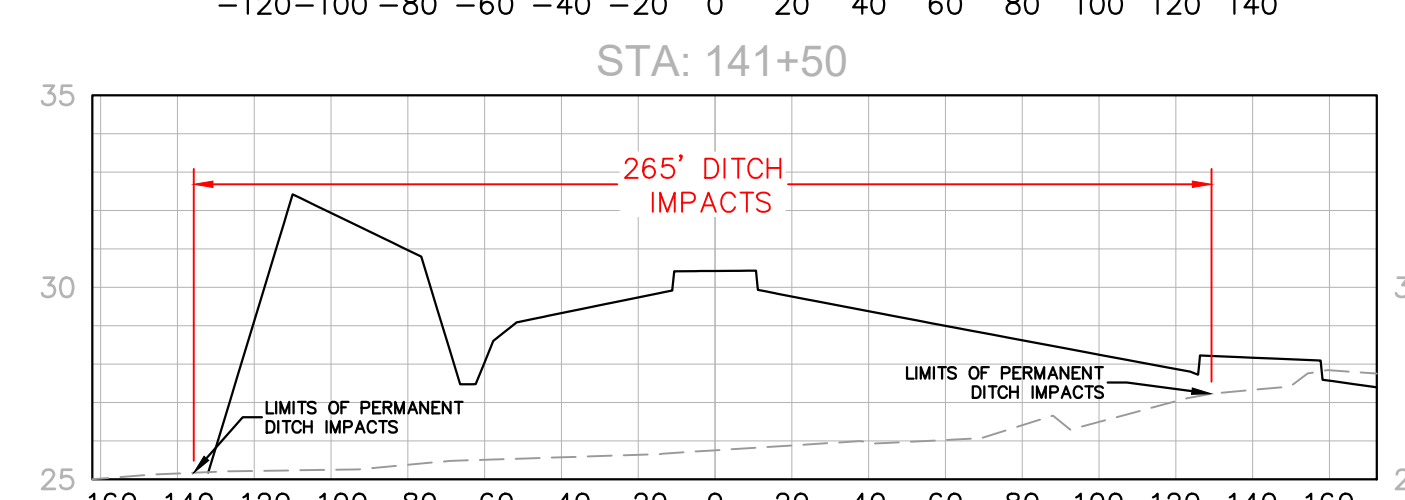
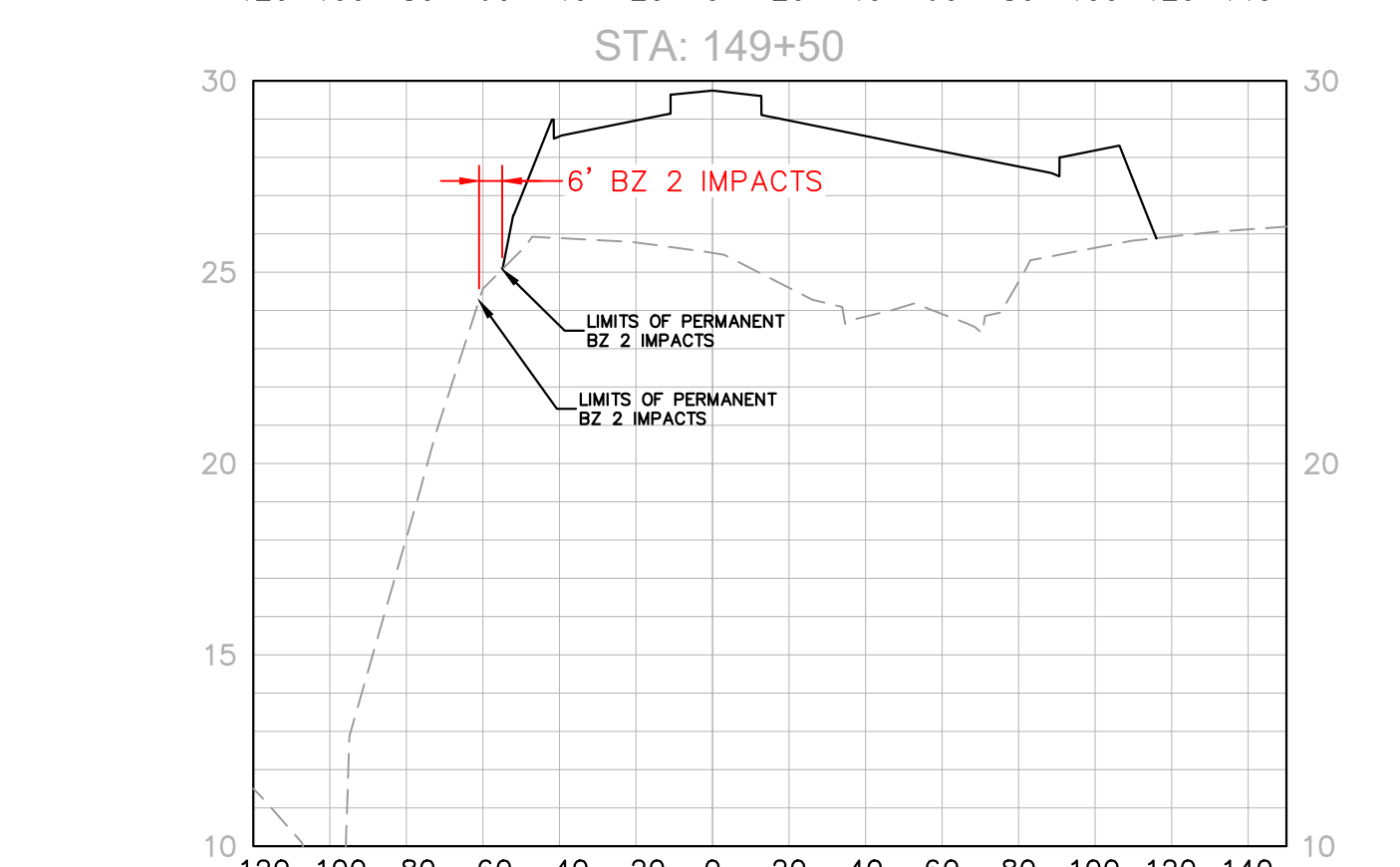
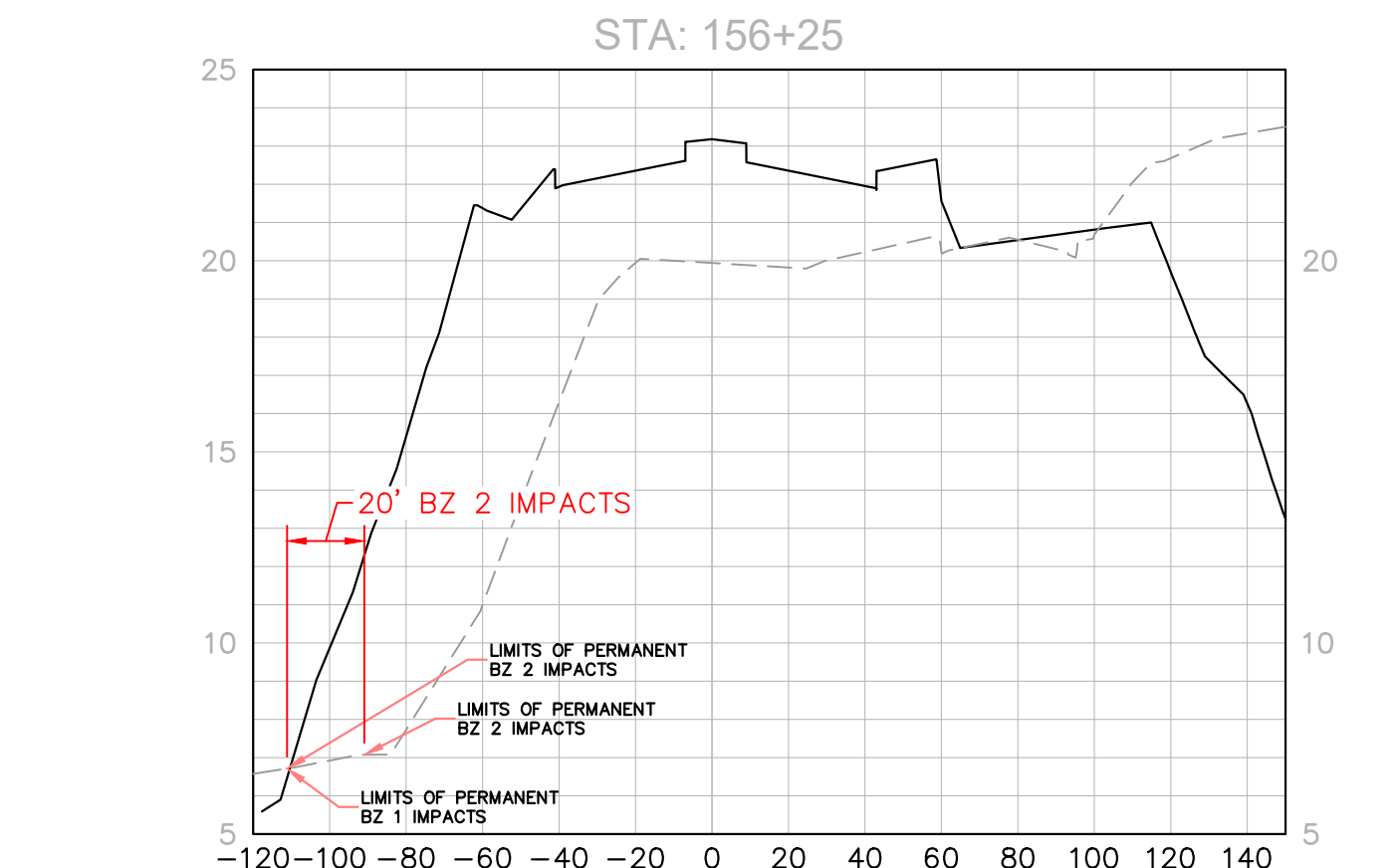
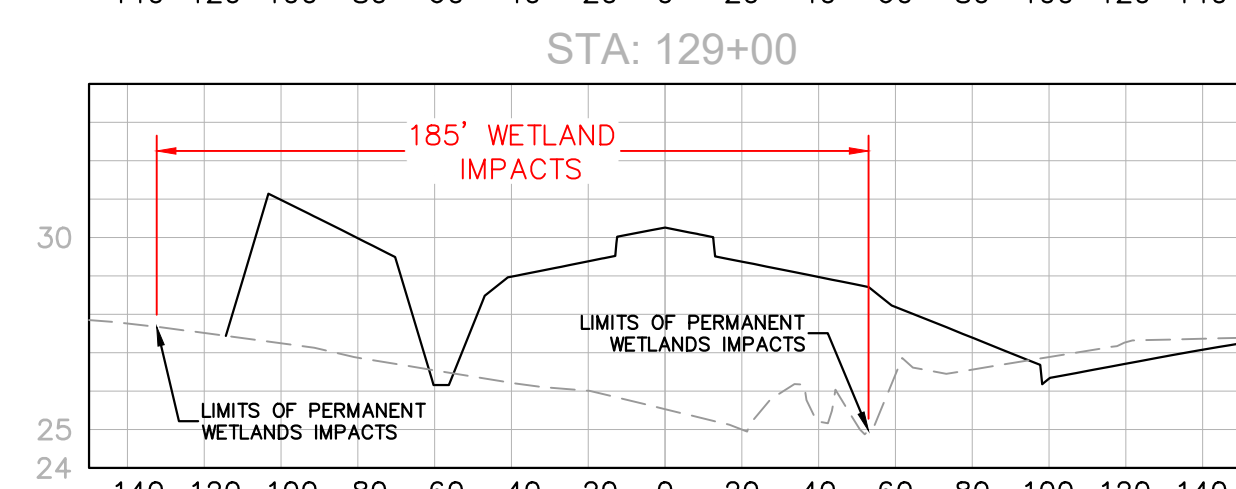
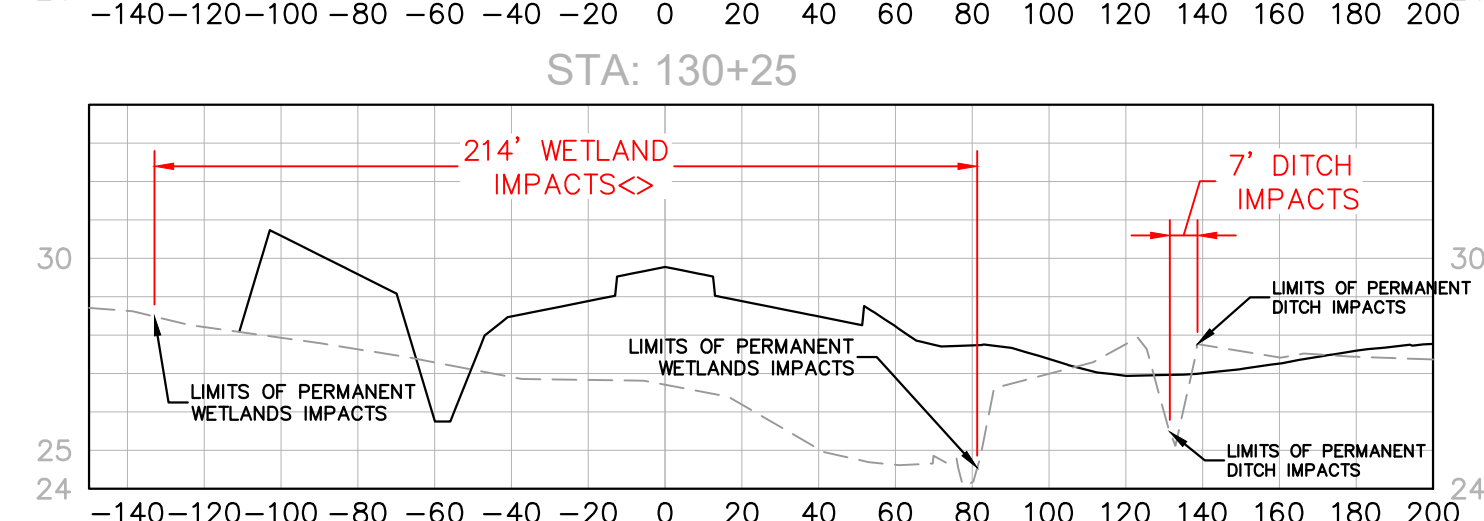
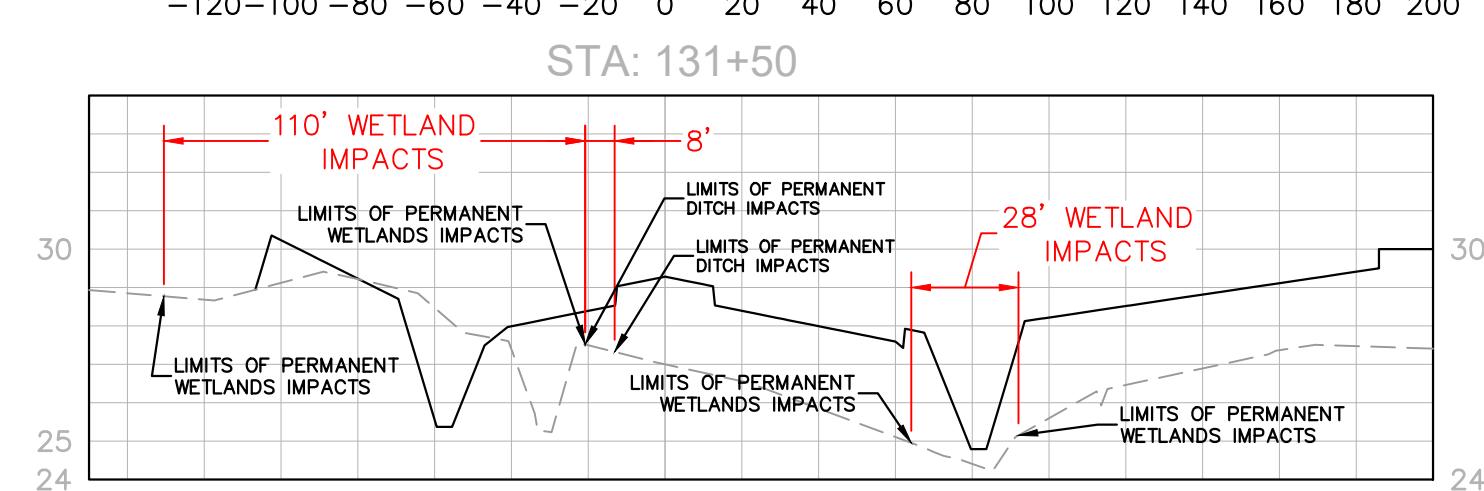
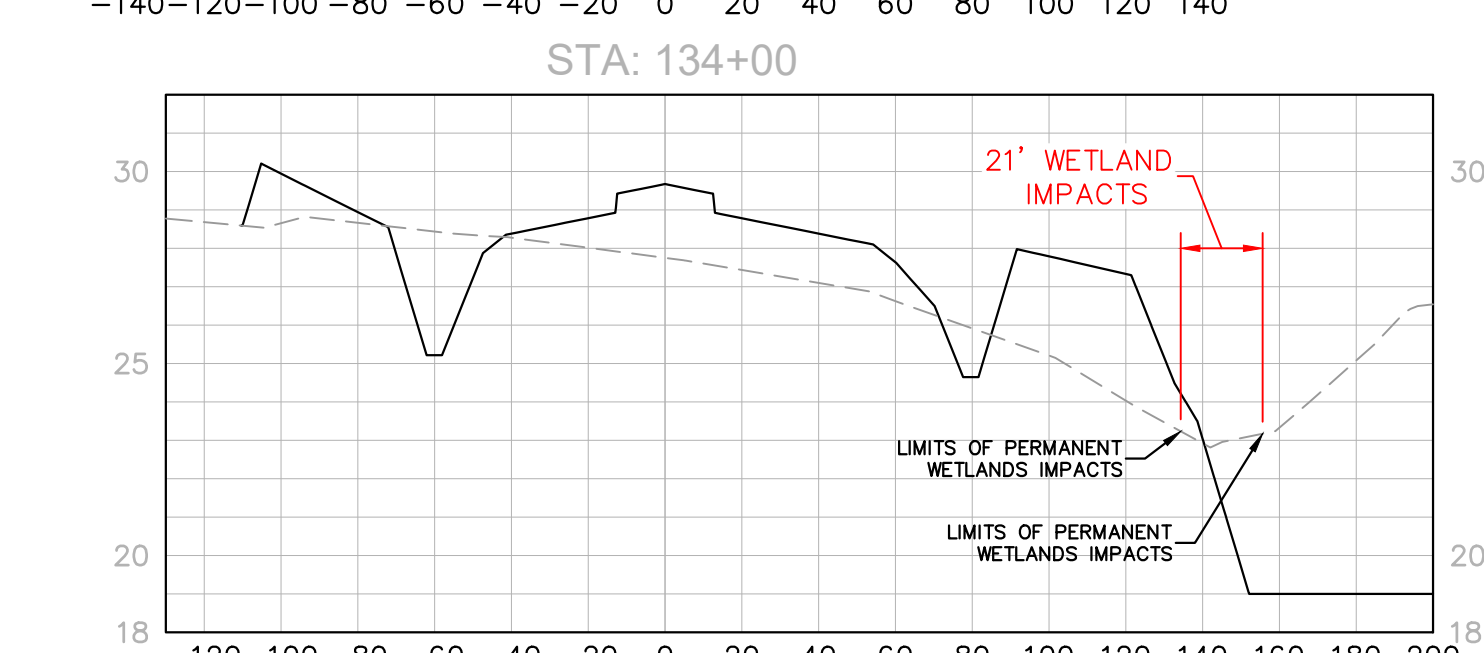
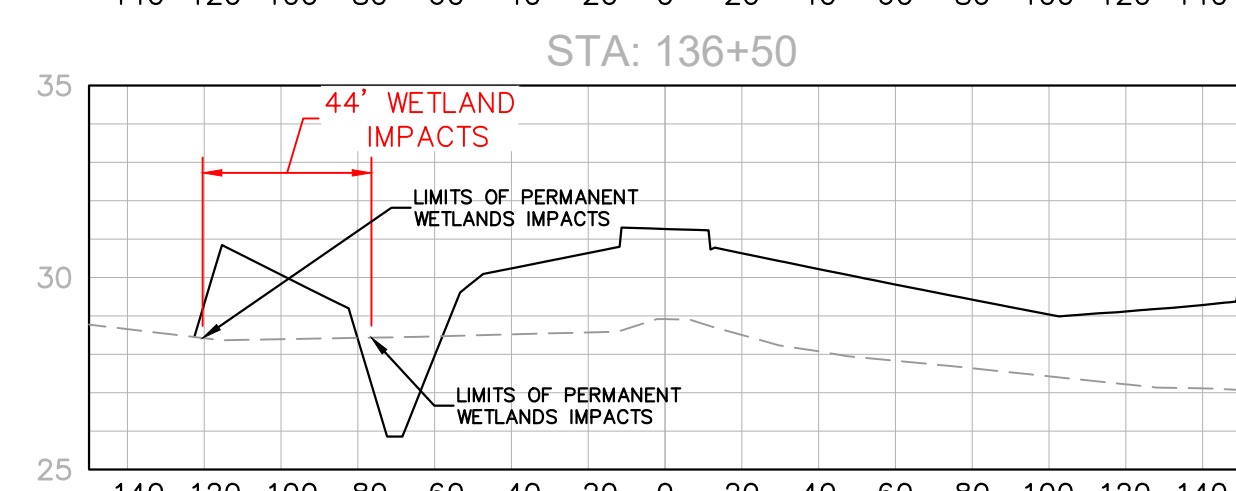
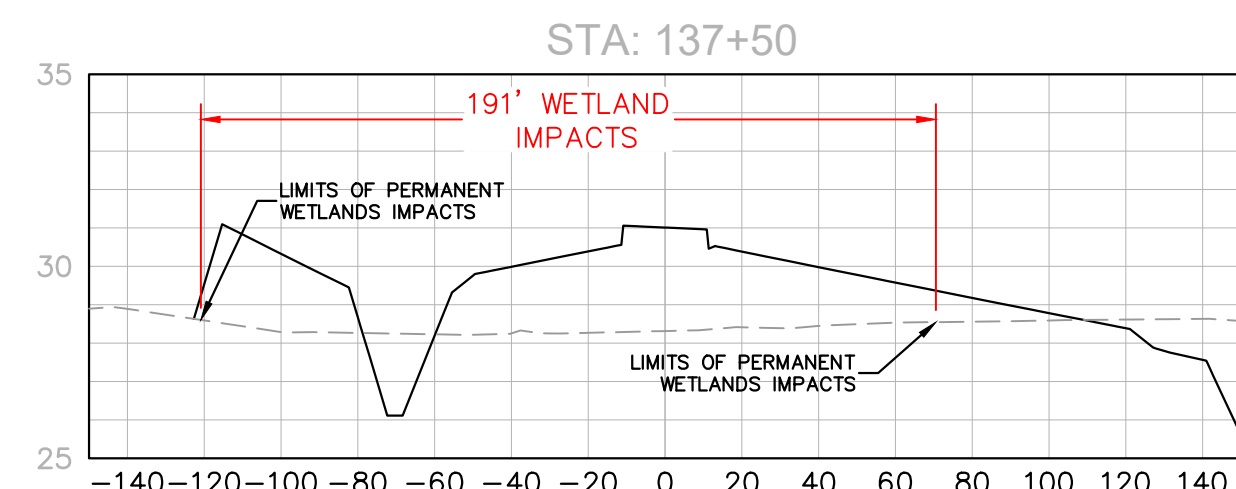
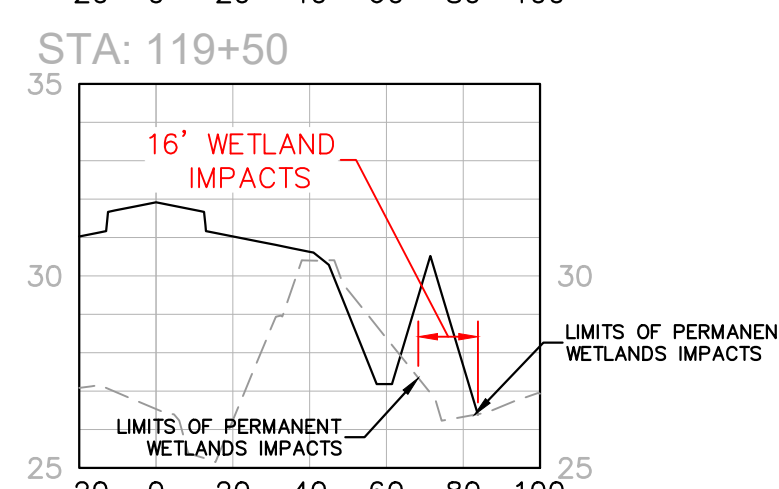
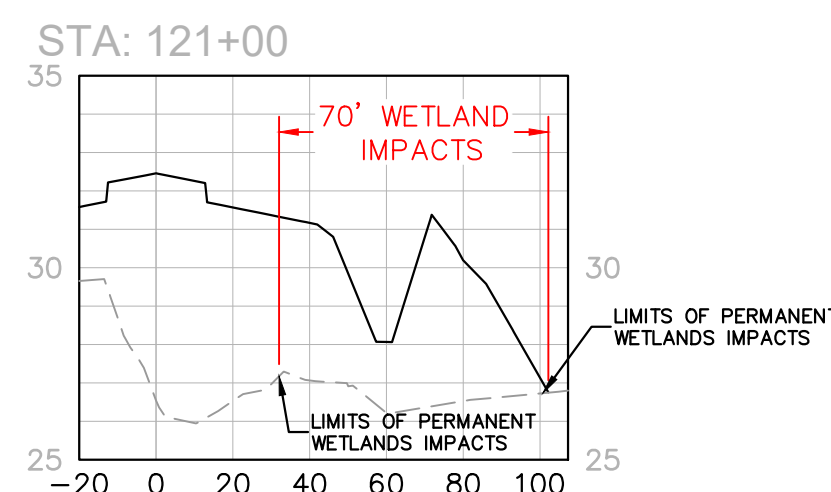
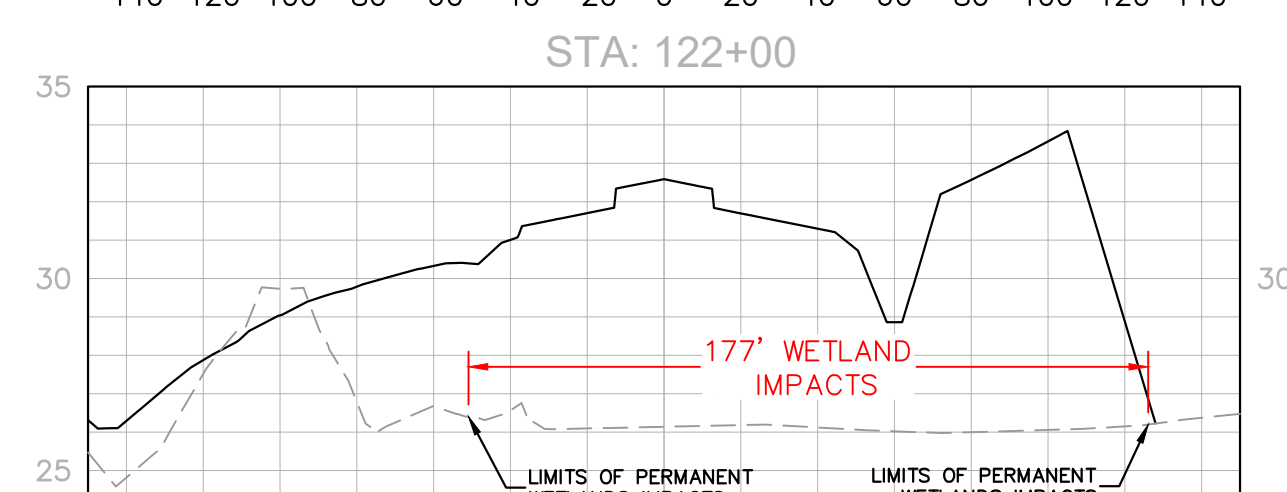
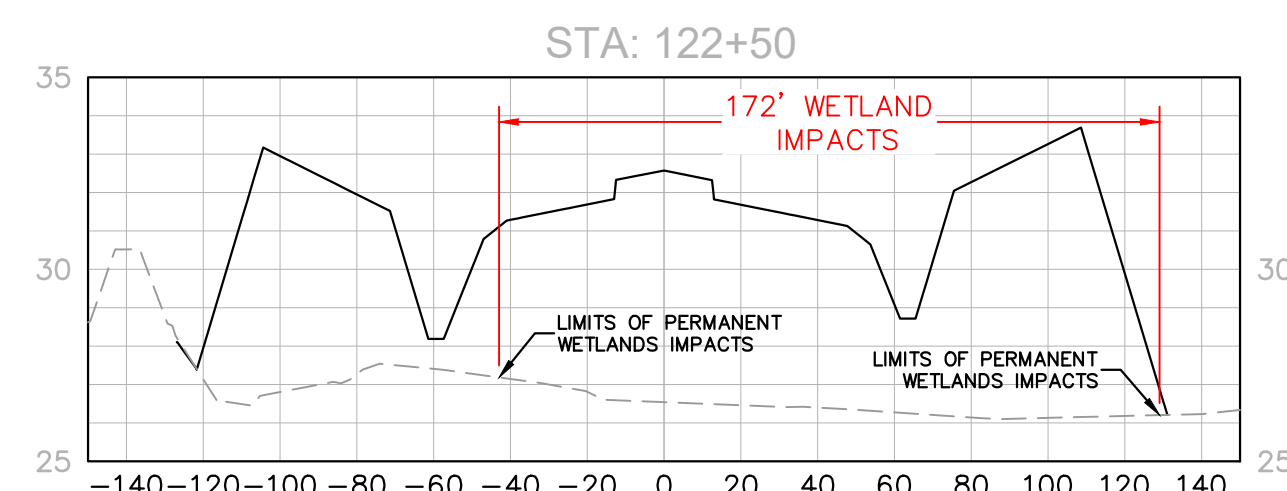
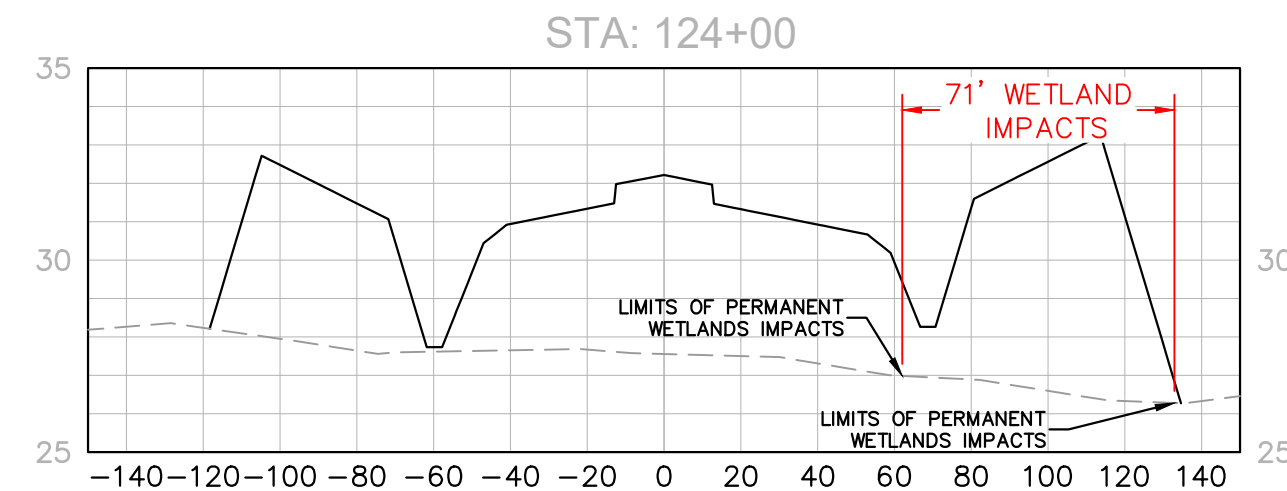
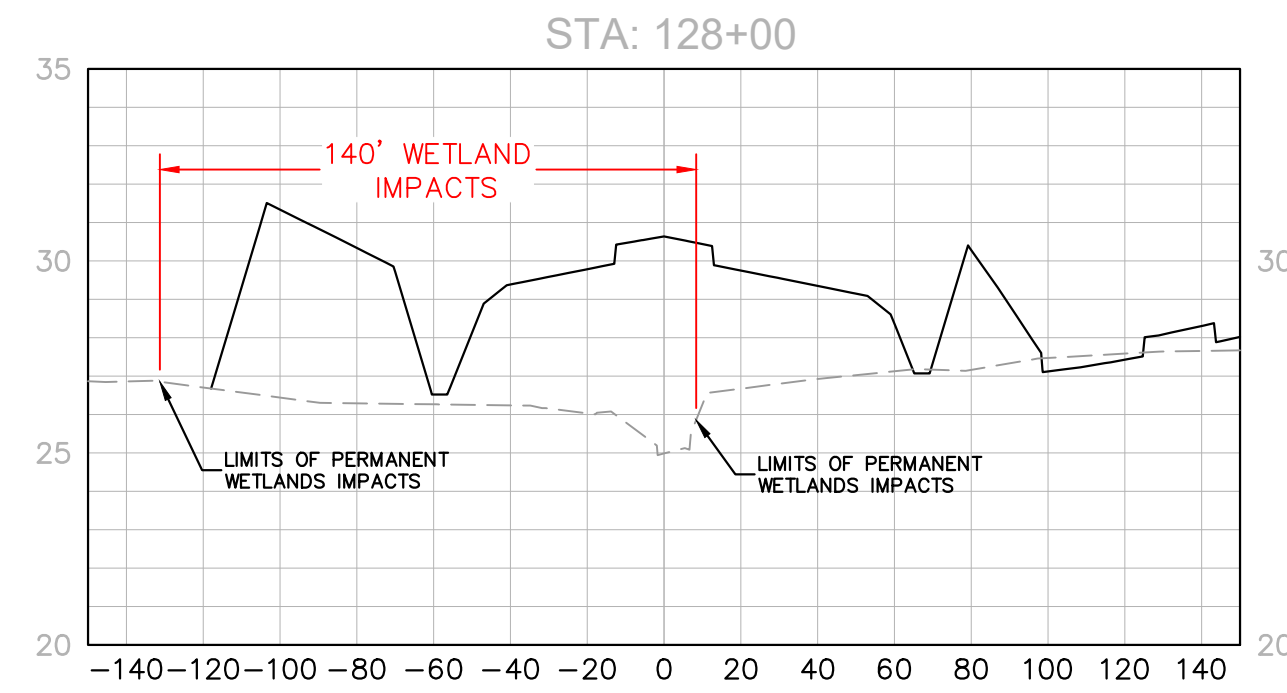
5

D

C

B

A





D

C

B

A



APPROVED

FOR COMMANDER NAVFAC

ACTIVITY

SATISFACTORY TO DATE MM/DD/YYYY

DES EAS | DRW TMG | CHK RMN

PM/DM

BRANCH MANAGER

CHIEF ENGINEER

FIRE PROTECTION

NAVAL FACILITIES ENGINEERING SYSTEMS COMMAND

NAVAL FACILITIES ENGINEERING SYSTEMS COMMAND - MID-ATLANTIC

NAVAL STATION - NORFOLK VA

MARINE CORPS AIR STATION

CHERRY POINT, NC

P-134 PHYSICAL SECURITY COMPLIANCE,

SLOCUM ROAD

WETLAND IMPACTS CROSS SECTIONS

DEPARTMENT OF THE NAVY

NAVAL FACILITIES ENGINEERING SYSTEMS COMMAND

MID-ATLANTIC

NAVAL STATION - NORFOLK VA

MARINE CORPS AIR STATION

CHERRY POINT, NC

P-134 PHYSICAL SECURITY COMPLIANCE,

SLOCUM ROAD

WETLAND IMPACTS CROSS SECTIONS

SCALE: GRAPHIC

EPROJCT NO.: 1565548

CONSTR. CONTR. NO. N40085-19-D-9008

NAVFAC DRAWING NO. 123456789

SHEET 1 OF 387

WTL309

DRAWING REVISION: 25 AUGUST 2020

1

2

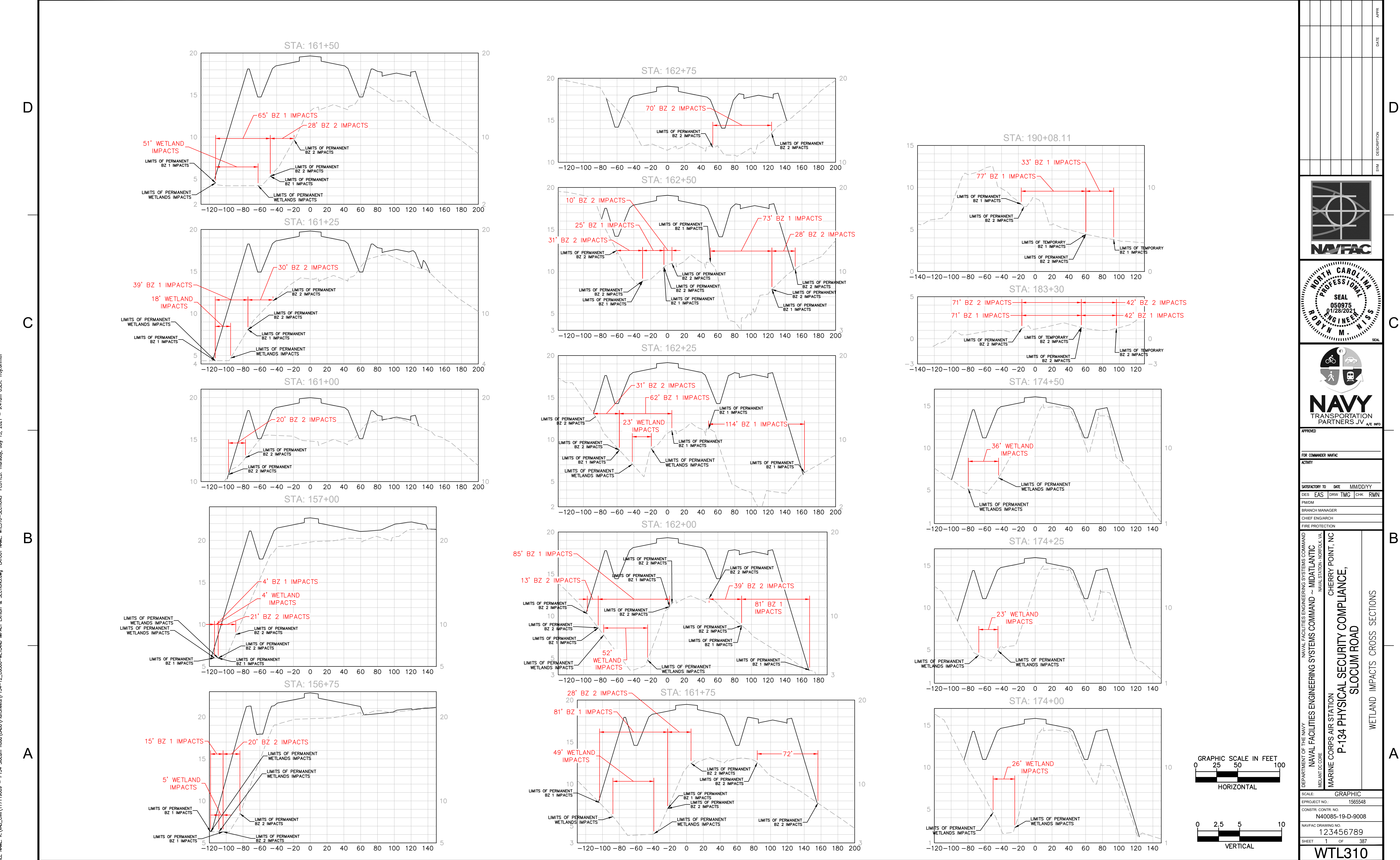
3

4


5

FILE NAME: K:\VIB\_Sch\1719009 - P134\_Slocum Road\CADD\PlanSheets\134-12\_CCS300-WETLAND IMPACT EXHIBIT & SECTIONS.dwg LAYOUT NAME: WTL309-WETLAND IMPACT EXHIBIT & SECTIONS.dwg PLOTTED: Thursday, July 15, 2021 - 9:41am USER: Troy.Griffith





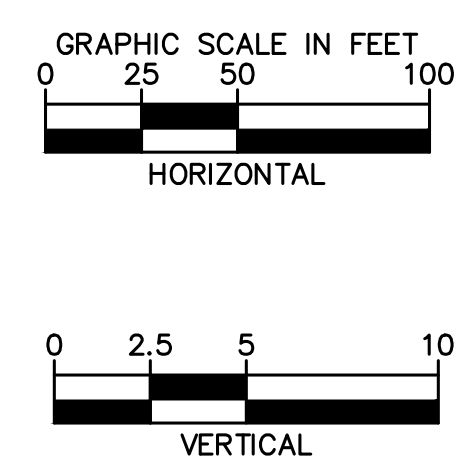
DATE	APPROVED
DESCRIPTION	
BY	



APPROVED
FOR COMMANDER NAVFAC
ACTIVITY
SATISFACTORY TO DATE MM/DD/YYYY
DES EAS   DRW TMG   CHK RMN
BRANCH MANAGER
CHIEF ENGINEER
FIRE PROTECTION

DEPARTMENT OF THE NAVY  
 NAVAL FACILITIES ENGINEERING SYSTEMS COMMAND  
 MID-ATLANTIC NAVAL STATION - NORFOLK VA  
 MARINE CORPS AIR STATION  
**P-134 PHYSICAL SECURITY COMPLIANCE, SLOCUM ROAD**  
 WETLAND IMPACTS CROSS SECTIONS

SCALE:	GRAPHIC
PROJECT NO.:	1565548
CONSTR. CONTR. NO.:	N40085-19-D-9008
NAVFAC DRAWING NO.:	123456789
SHEET	1 OF 387
<b>WTL310</b>	
DRAWING REVISION: 25 AUGUST 2020	



FILE NAME: K:\V\B\_Sch\17119009 - P134\_Slocum Road\CADD\PlanSheets\134-12\_CCS300-WETLAND IMPACT EXHIBIT & SECTIONS.dwg LAYOUT NAME: WTL310-WETLAND IMPACT EXHIBIT & SECTIONS.dwg USER: Troy.Griffith



1

2

3

4

5

D

C

B

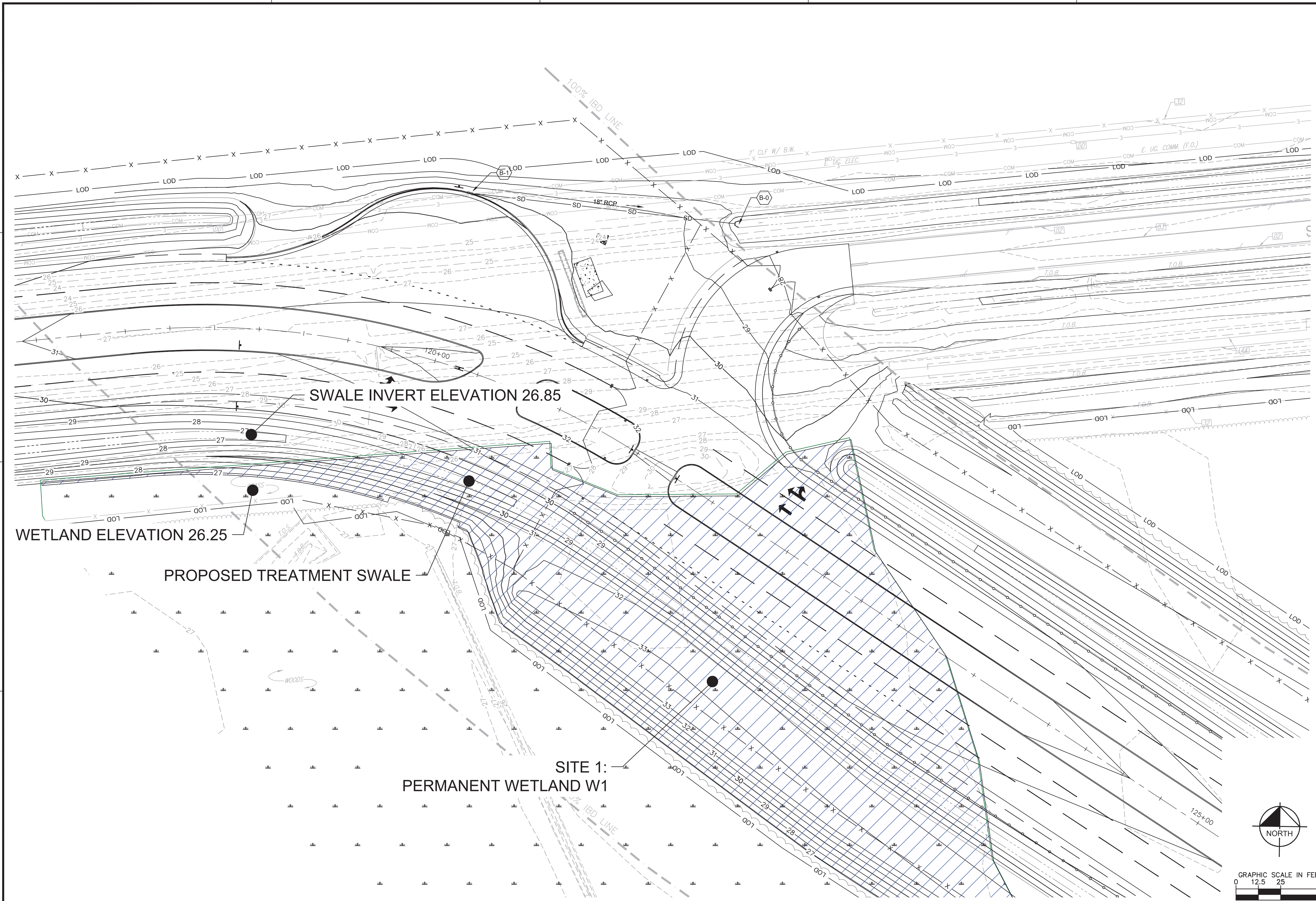
A

D

C

B

A



DATE	APPR
DESCRIPTION	SWR

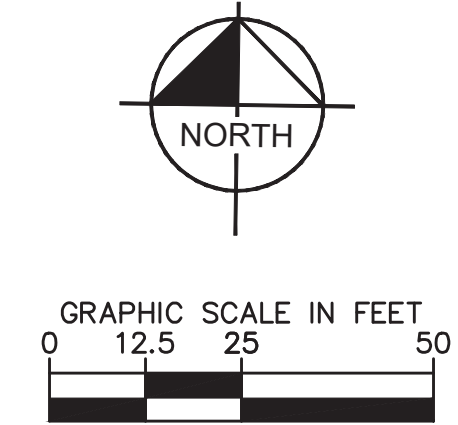


APPROVED
FOR COMMANDER NAVFAC
ACTIVITY
SATISFACTORY TO DATE MM/DD/YYYY
DES EAS DRW TMG CHK RMN
PM/DM
BRANCH MANAGER
CHIEF ENGINEER
FIRE PROTECTION

DEPARTMENT OF THE NAVY  
 NAVAL FACILITIES ENGINEERING SYSTEMS COMMAND - MIDATLANTIC  
 NAVAL STATION - NORFOLK VA  
 MARINE CORPS AIR STATION  
 CHERRY POINT, NC  
**P-134 PHYSICAL SECURITY COMPLIANCE,  
 SLOCUM ROAD**  
 TREATMENT SWALE EXHIBIT

SCALE: GRAPHIC
PROJECT NO.: 1565548
CONSTR. CONTR. NO. N40085-19-D-9008
NAVFAC DRAWING NO. 123456789
SHEET 1 OF 387

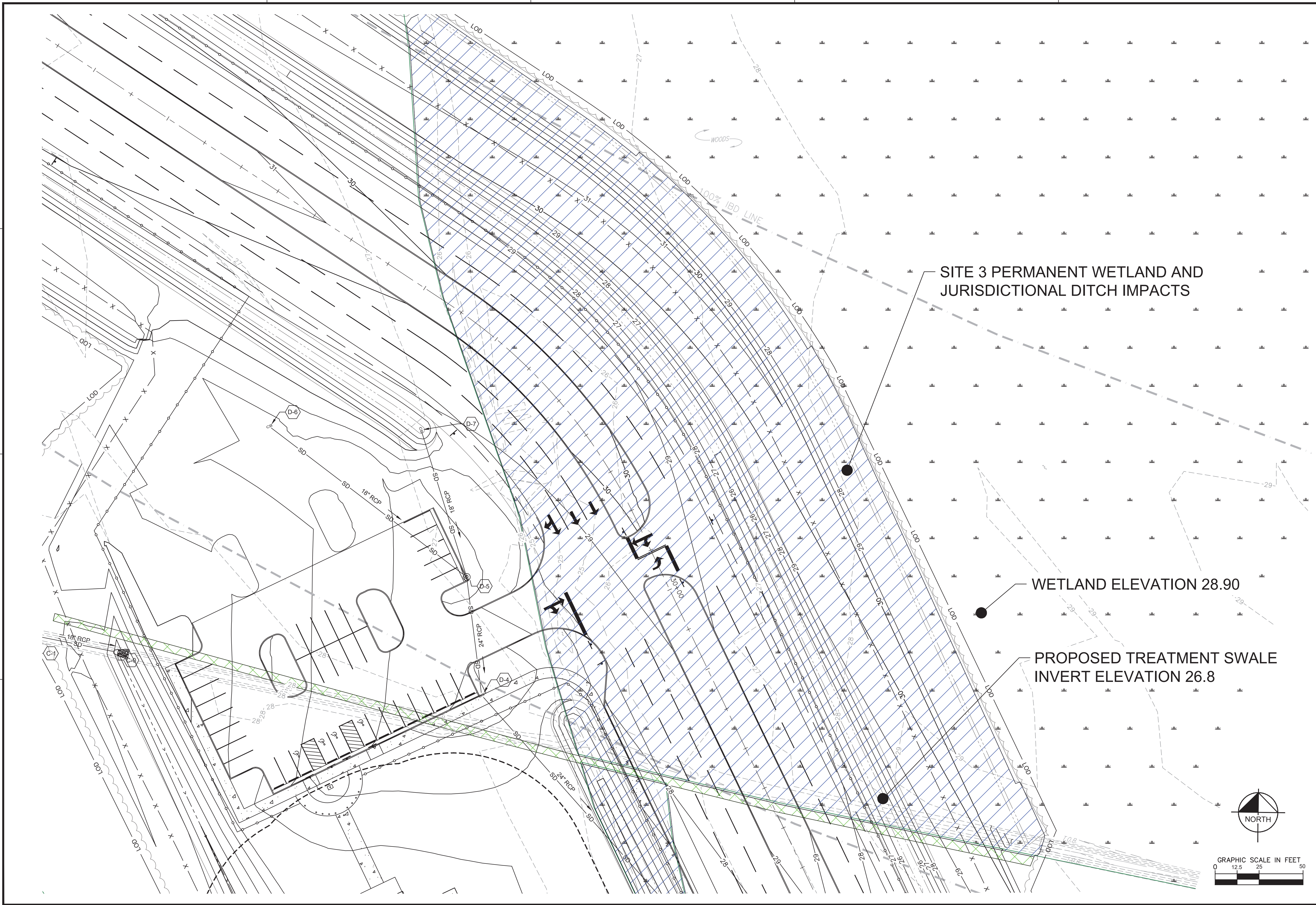
**SWALE 1**  
DRAWING REVISION: 25 AUGUST 2020



FILE NAME: K:\VIB\_Gis\17119009 - P134 Slocum Road\CADD\Exhibits\134 Treatment Swale Wetlands Exhibit.dwg LAYOUT NAME: SWALE 1 PLOTTED: Thursday, July 15, 2021 - 12:52pm USER: Erin.Stewart



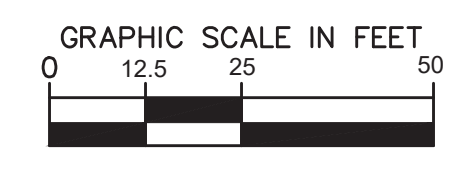
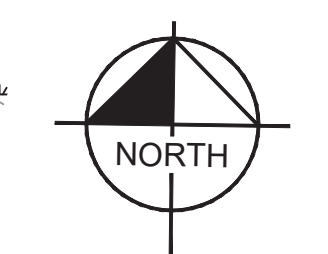
FILE NAME: K:\VMBL\_Civil\17119009 - P134 Slocum Road\CADD\Exhibits\134 Treatment Swale Wetlands Exhibiting LAYOUT NAME: SWALE 2 PLOTTED: Thursday, July 15, 2021 - 1:01pm USER: Erin Stewart






SITE 3 PERMANENT WETLAND AND JURISDICTIONAL DITCH IMPACTS

WETLAND ELEVATION 28.90

PROPOSED TREATMENT SWALE INVERT ELEVATION 26.8



DATE	APPROVED
DESCRIPTION	
 <b>NAVFAC</b>	
 <b>PROFESSIONAL ENGINEER</b> BOBBY M. NILES SEAL 050975 01/28/2024	
 <b>NAVY TRANSPORTATION PARTNERS JV</b>	
APPROVED	
FOR COMMANDER NAVFAC	
ACTIVITY	
SATISFACTORY TO DATE MM/DD/YYYY	
DES:	EAS DRW TMG CHK RMN
PMDM	
BRANCH MANAGER	
CHIEF ENGINEER	
FIRE PROTECTION	
DEPARTMENT OF THE NAVY NAVAL FACILITIES ENGINEERING SYSTEMS COMMAND NAVAL FACILITIES ENGINEERING SYSTEMS COMMAND - MIDATLANTIC MIDATLANTIC NAVAL STATION - NORFOLK, VA MARINE CORPS AIR STATION <b>P-134 PHYSICAL SECURITY COMPLIANCE, SLOCUM ROAD</b> TREATMENT SWALE EXHIBIT	
SCALE: GRAPHIC	
PROJECT NO: 1665548	
CONSTR. CONTR. NO: N40085-19-D-9008	
NAVFAC DRAWING NO: 123456789	
SHEET 1 OF 387	
<b>SWALE 2</b>	
DRAWING REVISION: 25 AUGUST 2020	



1

2

3

4

5

D

C

B

A

D

C

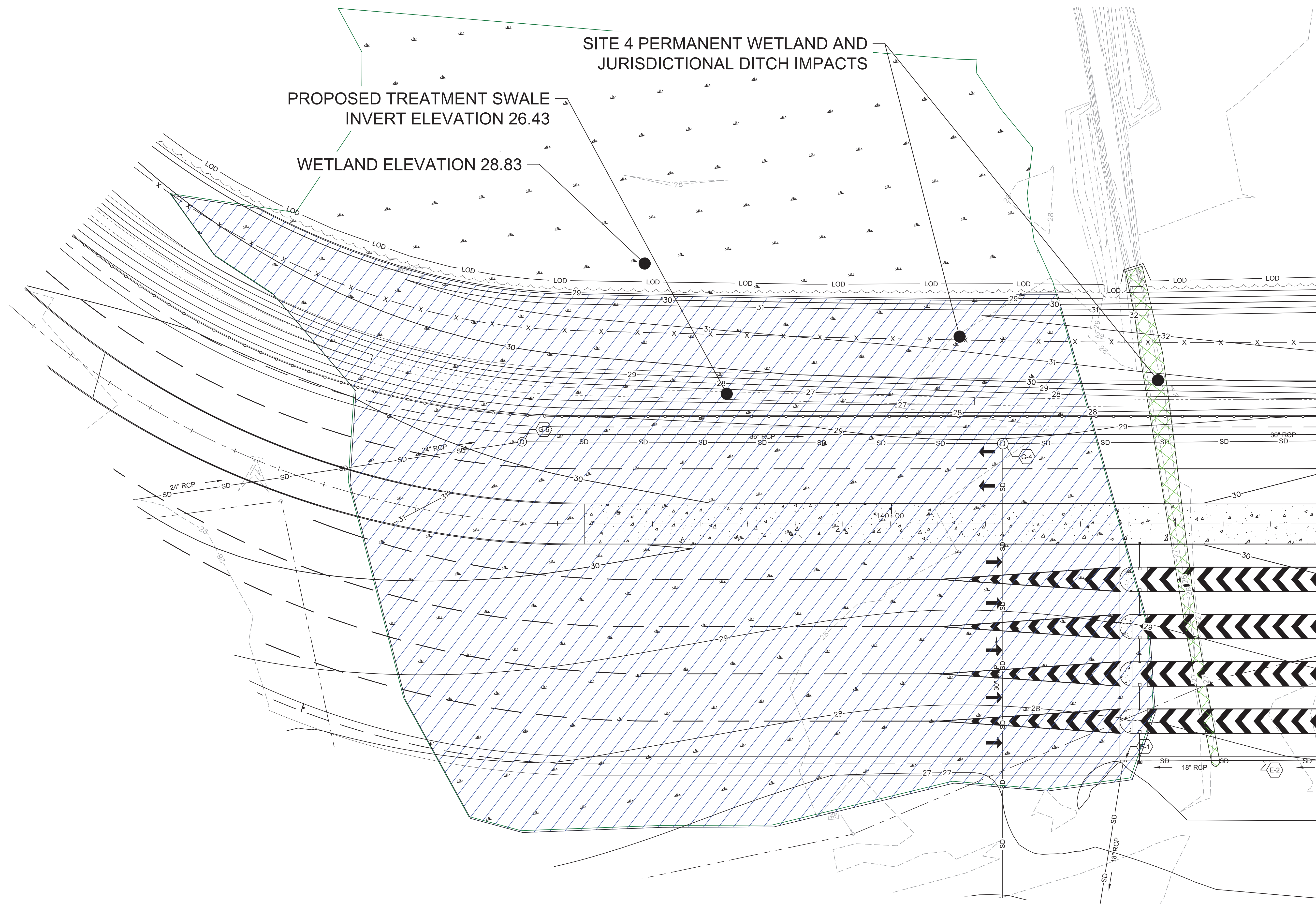
B

A


# SITE 4 PERMANENT WETLAND AND JURISDICTIONAL DITCH IMPACTS

PROPOSED TREATMENT SWALE  
INVERT ELEVATION 26.43

WETLAND ELEVATION 28.83



NO.	DATE	DESCRIPTION	BY	CHKD	APPR



APPROVED	FOR COMMANDER NAVFAC
ACTIVITY	
SATISFACTORY TO	DATE
DES: EAS	DRW: TMG
CHK: RMN	
PM/DM	
BRANCH MANAGER	
CHIEF ENGINEER	
FIRE PROTECTION	

DEPARTMENT OF THE NAVY  
 NAVAL FACILITIES ENGINEERING SYSTEMS COMMAND  
 MIDLANT DC CORE  
 NAVAL FACILITIES ENGINEERING SYSTEMS COMMAND - MIDATLANTIC  
 NAVAL STATION - NORFOLK, VA  
 MARINE CORPS AIR STATION  
 CHERRY POINT, NC  
 P-134 PHYSICAL SECURITY COMPLIANCE,  
 SLOCUM ROAD  
 TREATMENT SWALE EXHIBIT

SCALE:	GRAPHIC
PROJECT NO.:	1565548
CONSTR. CONTR. NO.:	N40085-19-D-9008
NAVFAC DRAWING NO.:	123456789
SHEET	1 OF 387

## SWALE 3

GRAPHFORM REVISION: 25 AUGUST 2020

FILE NAME: K:\VAB\_Civil\17119009 - P134 Slocum Road\CAD\Exhibits\P134 Treatment Swale Wetlands Exhibit.dwg LAYOUT NAME: SWALE 3 PLOTTED: Thursday, July 15, 2021 - 1:33pm USER: Erin-Stewart