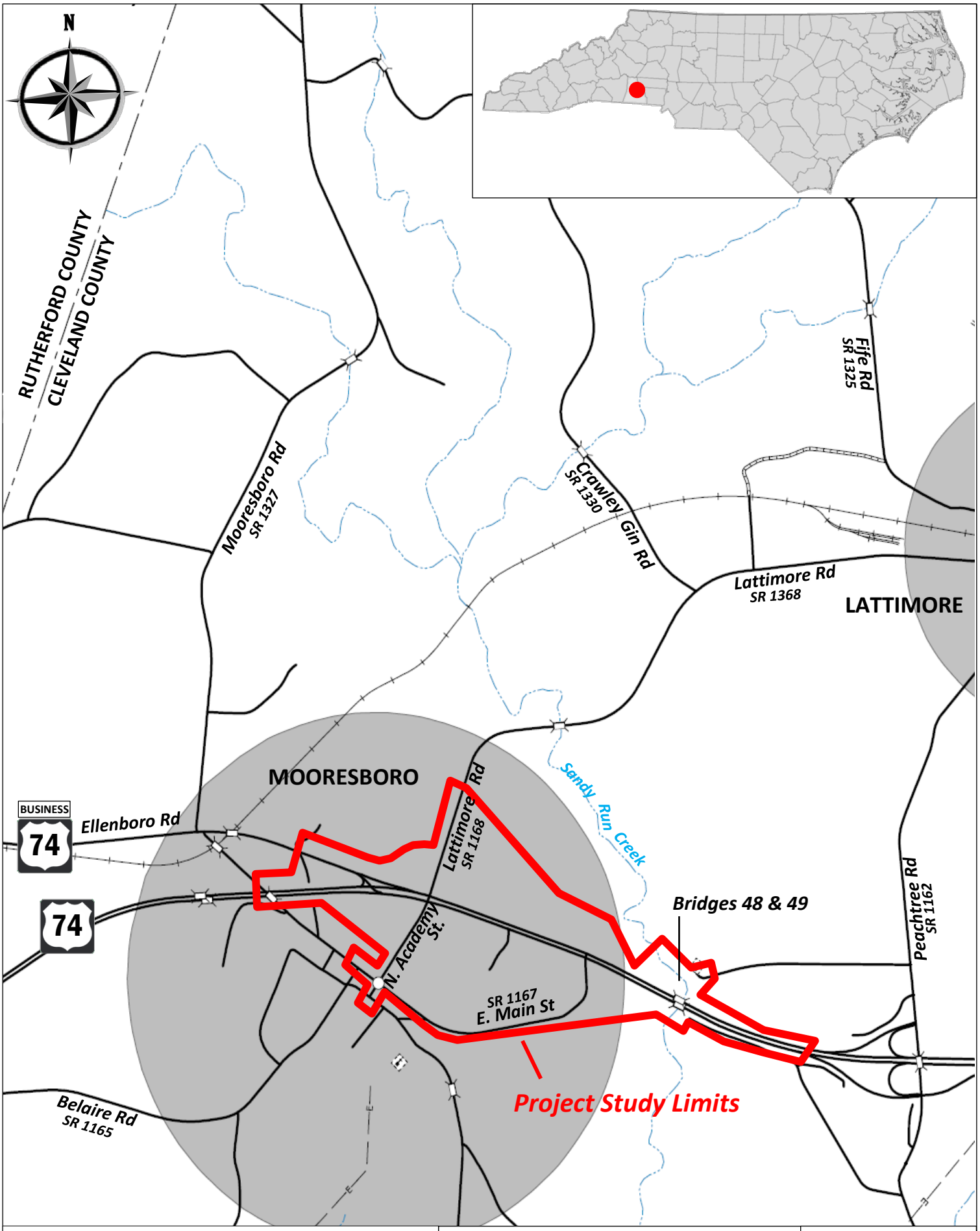

0 0.5 1.0 miles

R-4045/BR-0012
Controlled Access Improvements to US 74 and replacing Bridge 48 and 49

VICINITY MAP
FIGURE 1

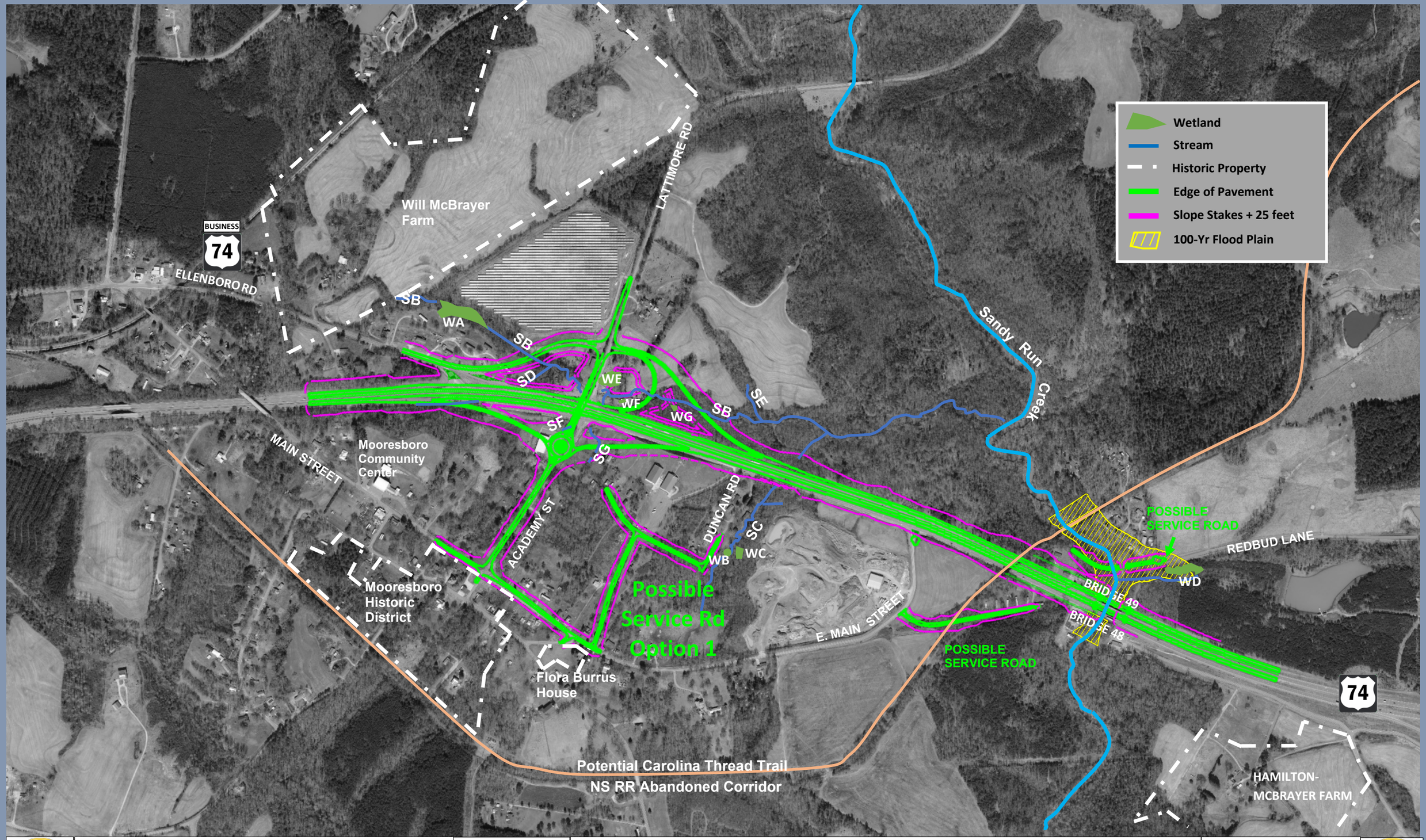

0 1000 2000 feet

N

R-4045 Impacts for Alternate 1 and for Service Road Option 1

FIGURE 2A

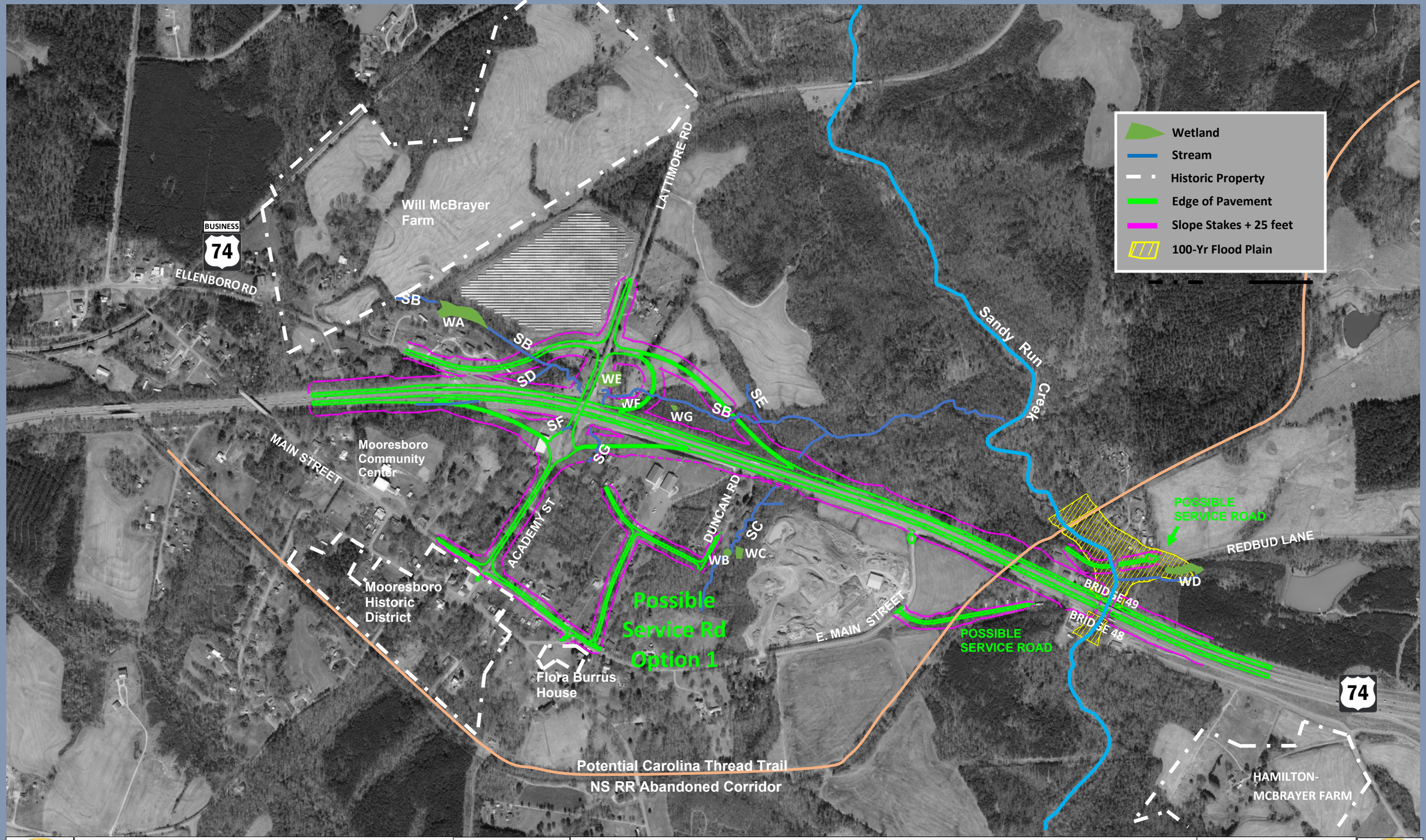

0 1000 2000 feet

N

R-4045 Impacts for Alternate 1A and for Service Road Option 1

FIGURE 2B

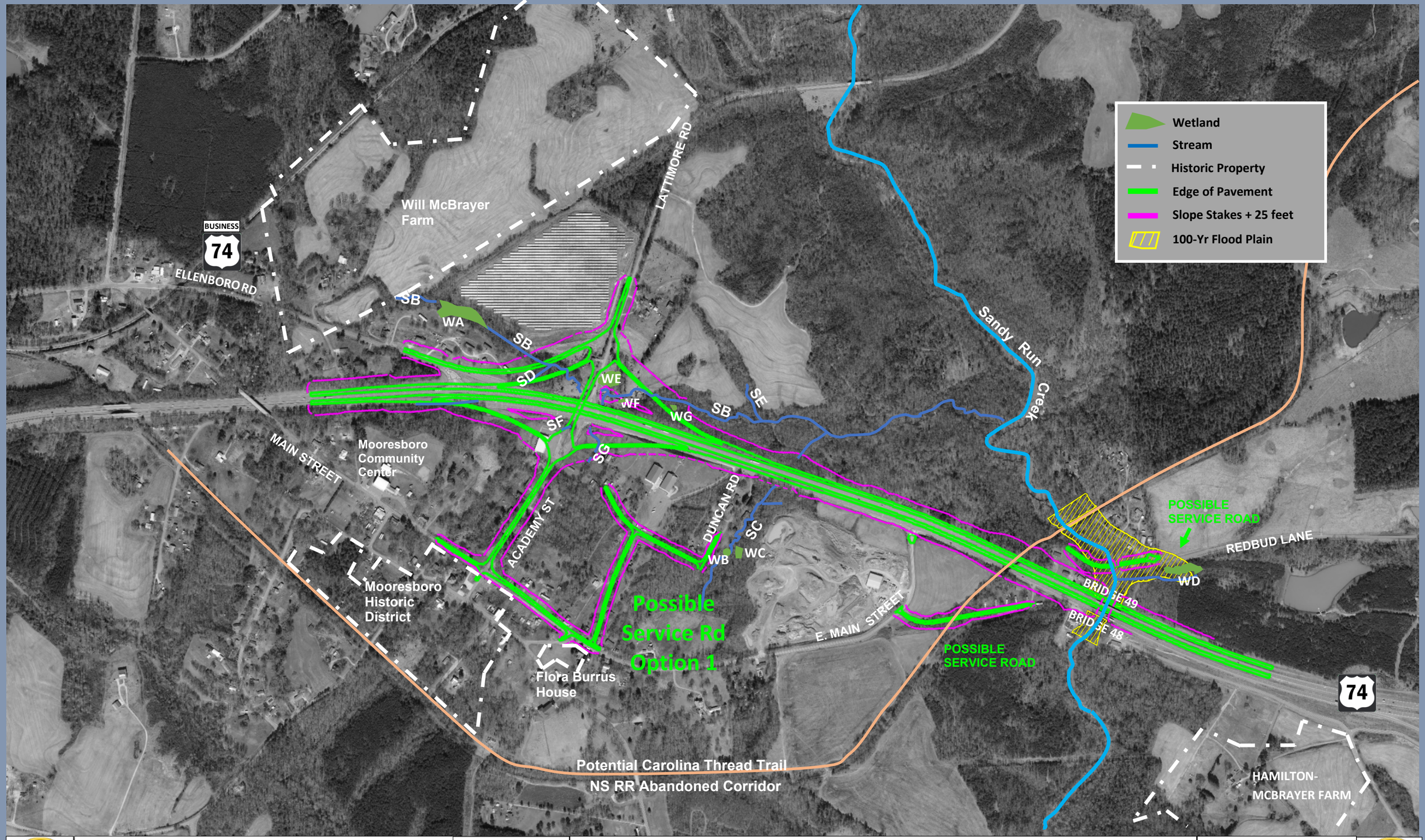

0 1000 2000 feet

N

R-4045 Impacts for Alternate 2 and for Service Road Option 1 for Duncan Road and Church

FIGURE 2C

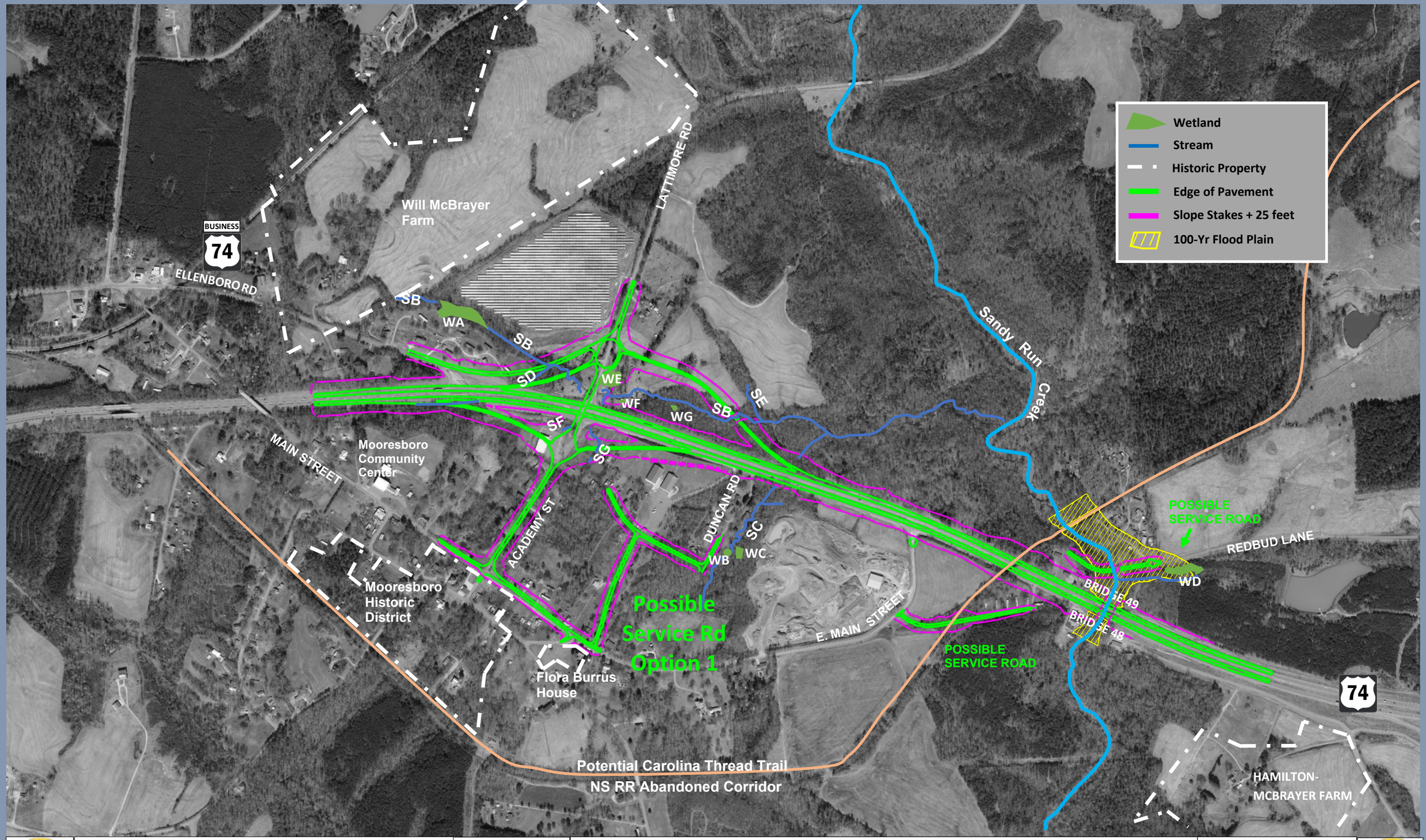

0 1000 2000 feet

N

R-4045 Alternate 2A
with Service Road Option 1 for Duncan Road and Church

FIGURE 2D

0 1000 2000 feet

N

R-4045
with Service Road Option 2 for Duncan Road and Church

FIGURE 2E

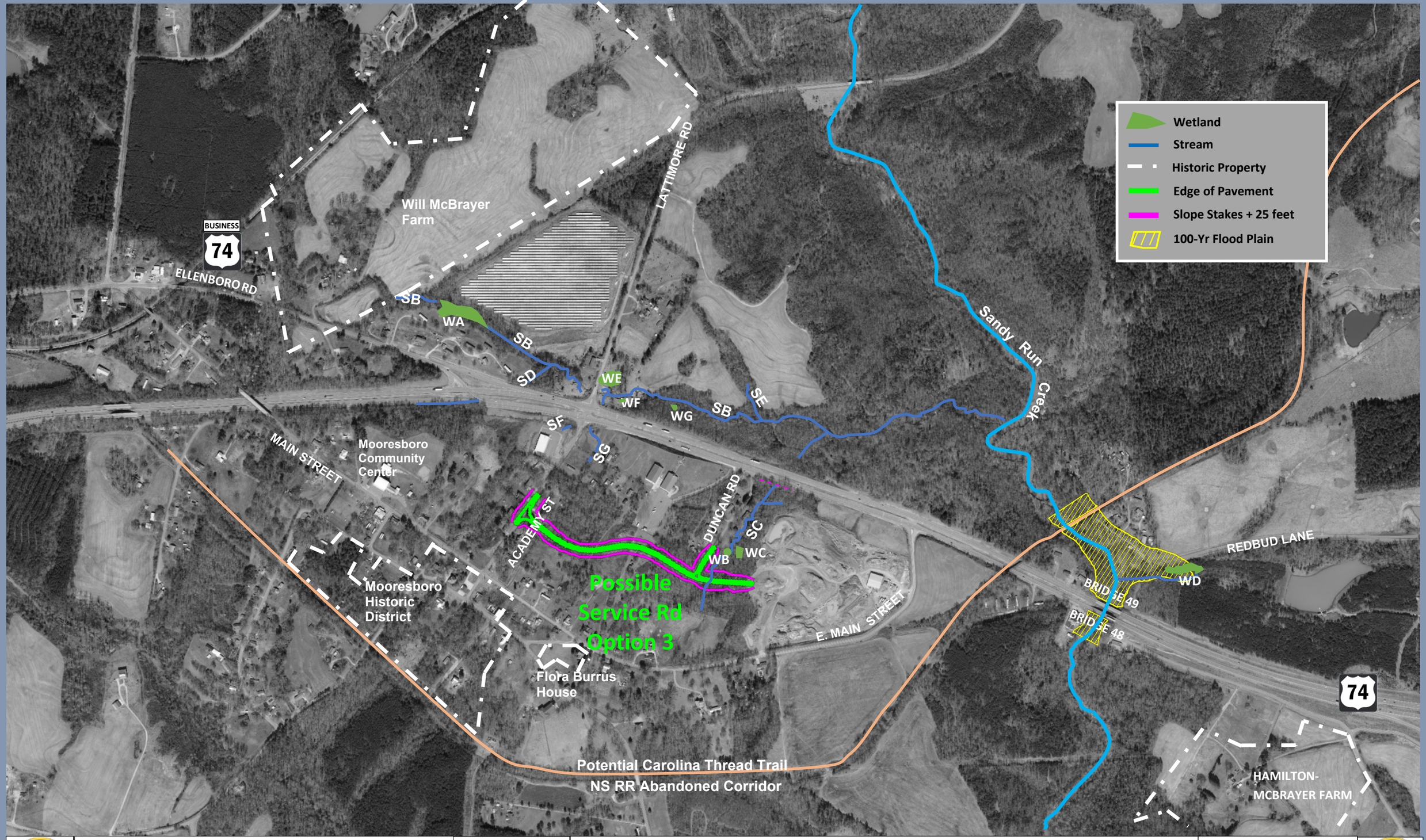

0 1000 2000 feet

N

R-4045
Impacts for Service Road Option 3 for Duncan Road and Church

FIGURE 2F