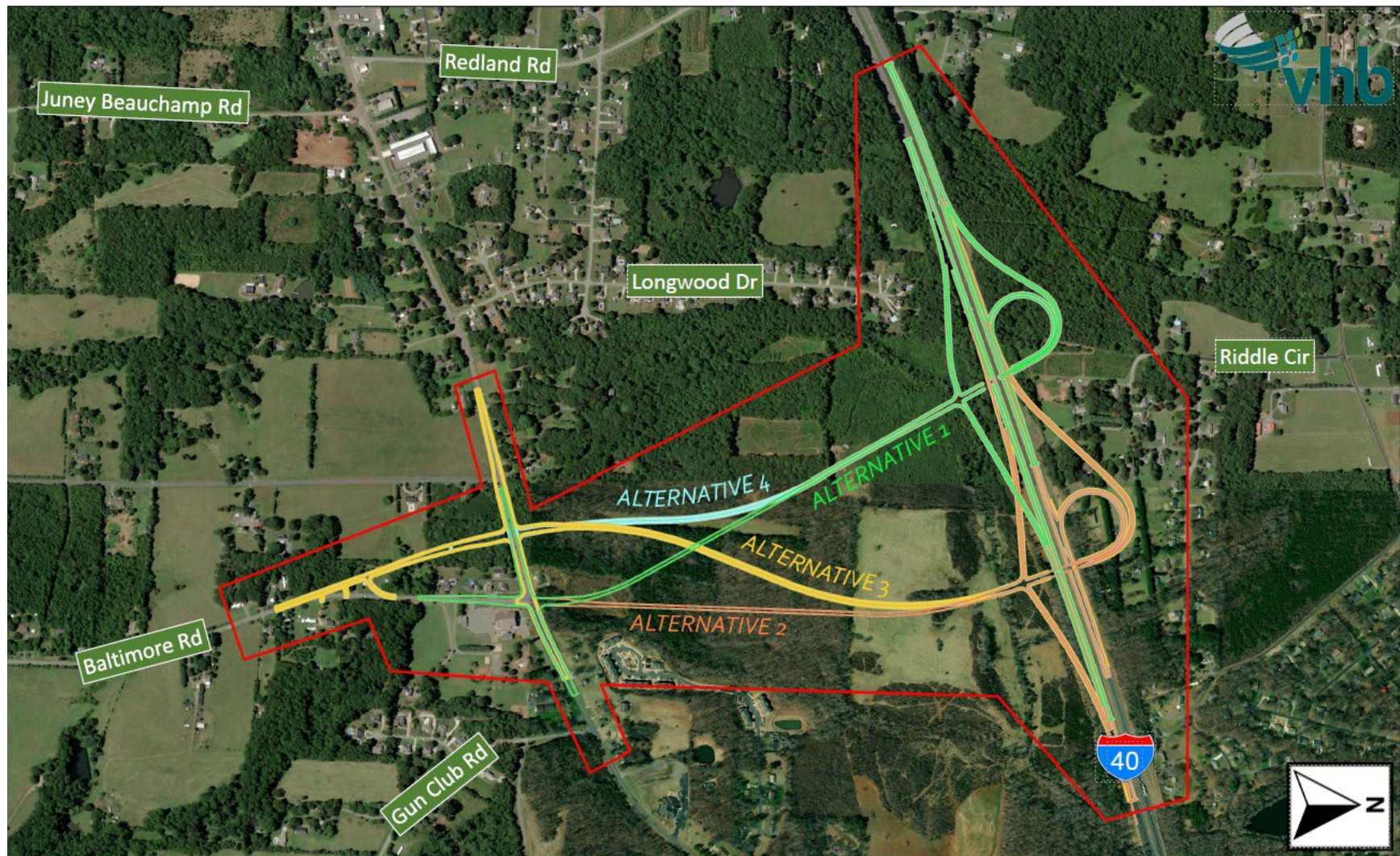
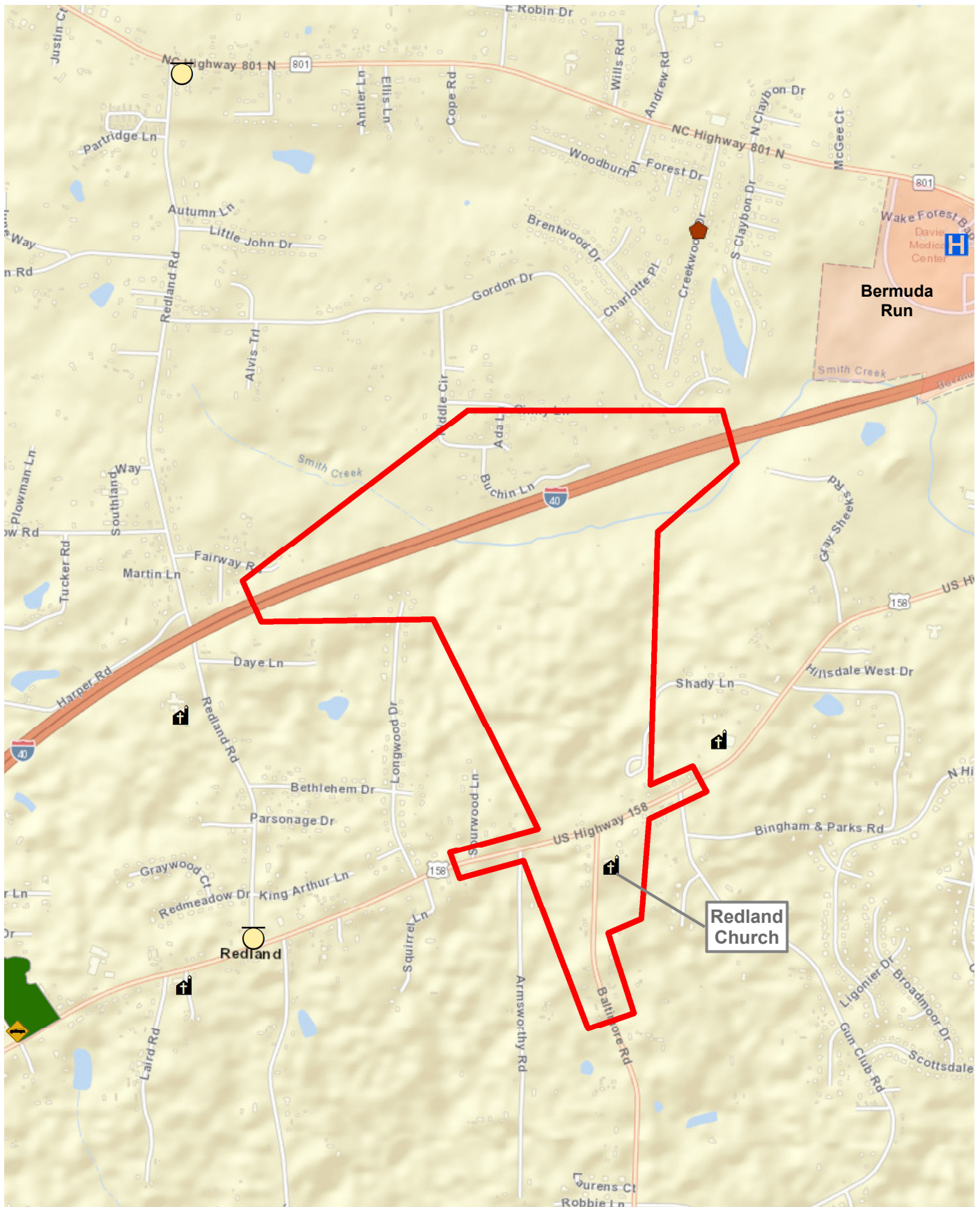


Figure 1: Alternative Locations Map





STIP Project No. U-6187

NCDOT Division 9

Davie County, NC

Legend

- U-6187 Study Area
- Fire Station
- UST
- Park
- Municipal Boundary
- Hospital
- Church
- NPDES

Environmental Features Map

Service Layer Credits: NCDOT GIS Unit
 Sources: Esri, HERE, Garmin, USGS, Intermap, INCREMENT P, NRCan, Esri Japan, METI, Esri China (Hong Kong), Esri Korea, Esri (Thailand), NGCC, (c) OpenStreetMap contributors, and the GIS User Community

Figure 3. Potential Jurisdictional Resources

Note: The study area was extended during the April 13, 2022 External Scoping / CP 1 & 2 meeting. Additional surveys will be conducted.

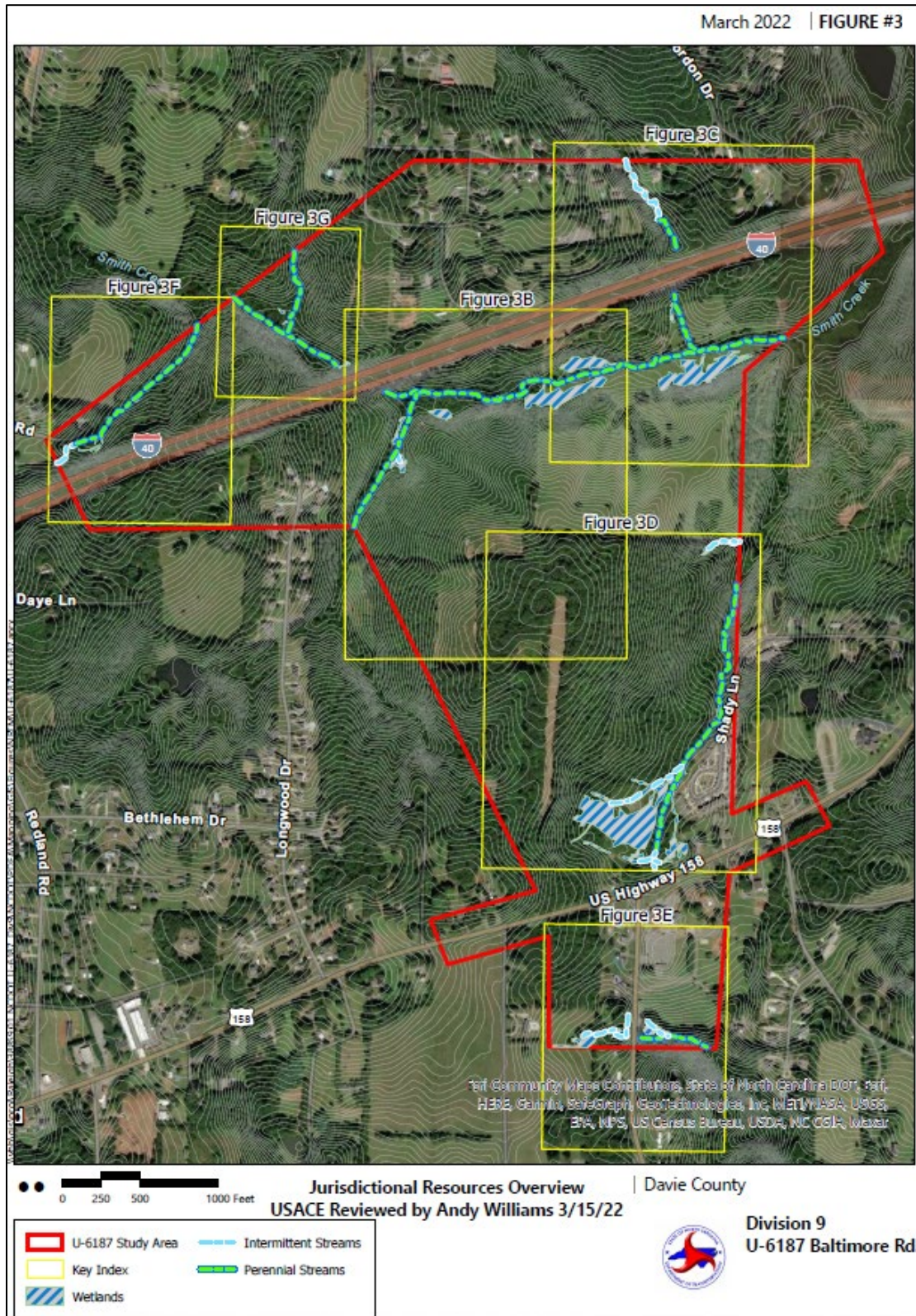


Figure 3B. Potential Jurisdictional Resources

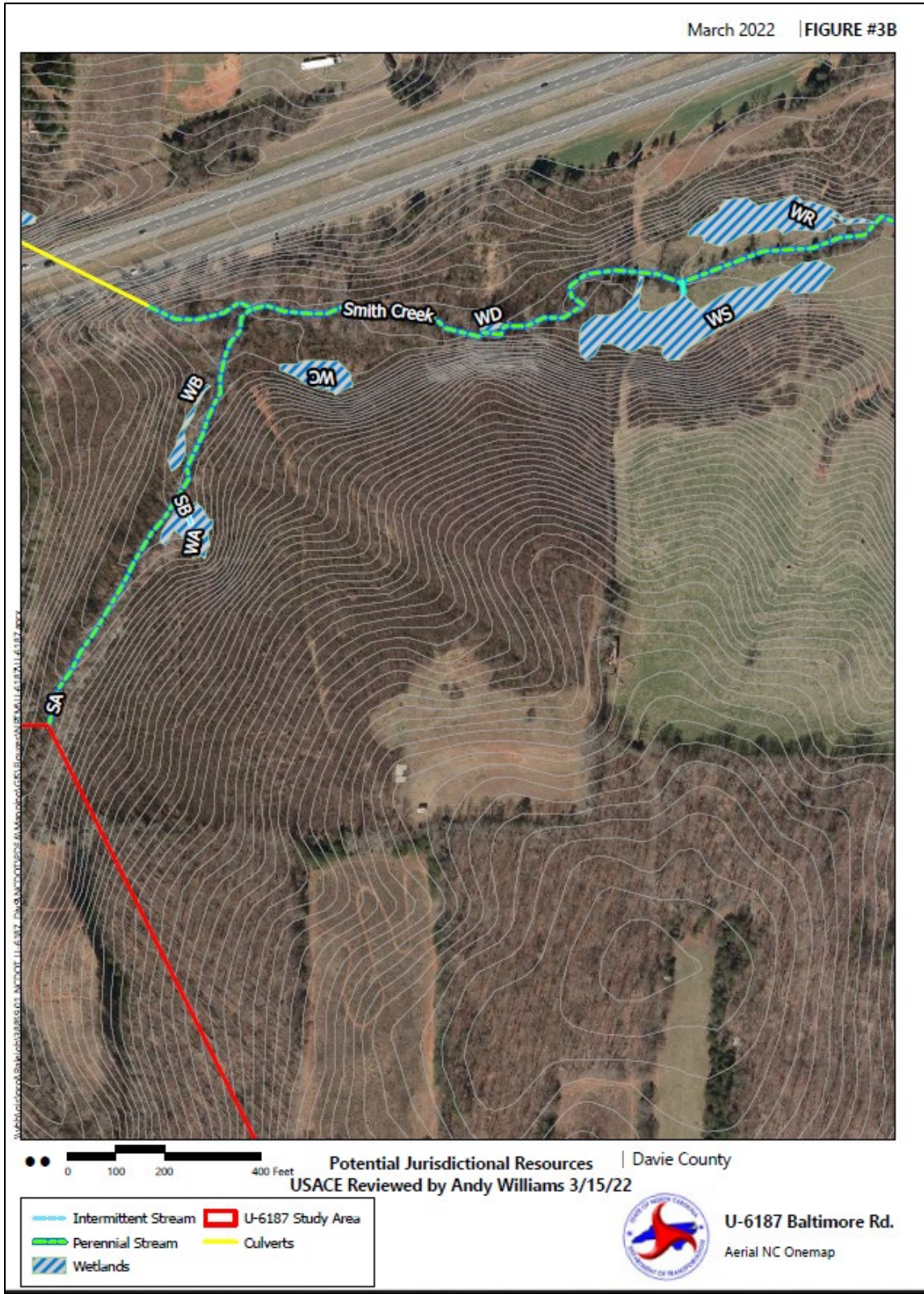


Figure 3C. Potential Jurisdictional Resources

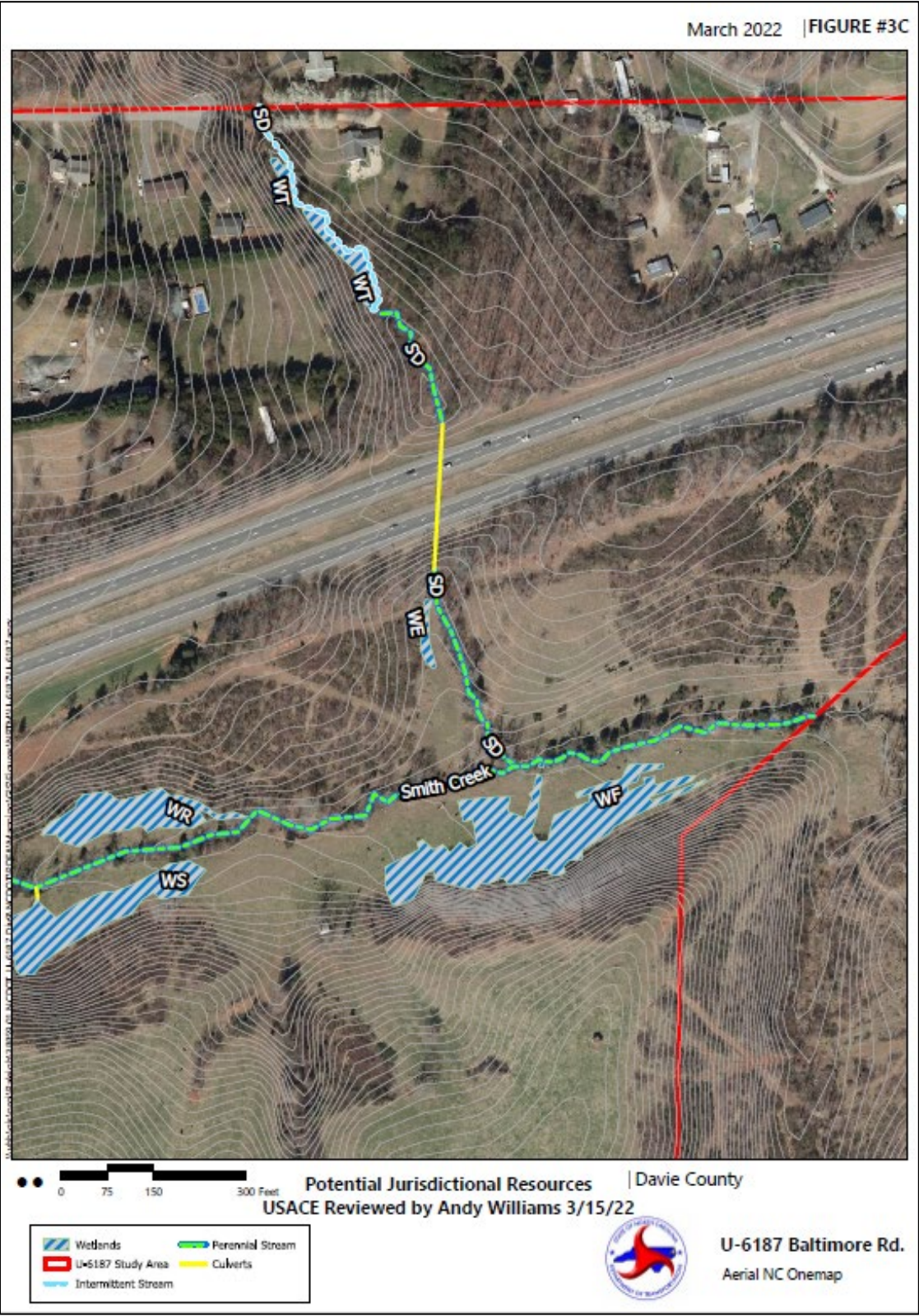


Figure 3D. Potential Jurisdictional Resources

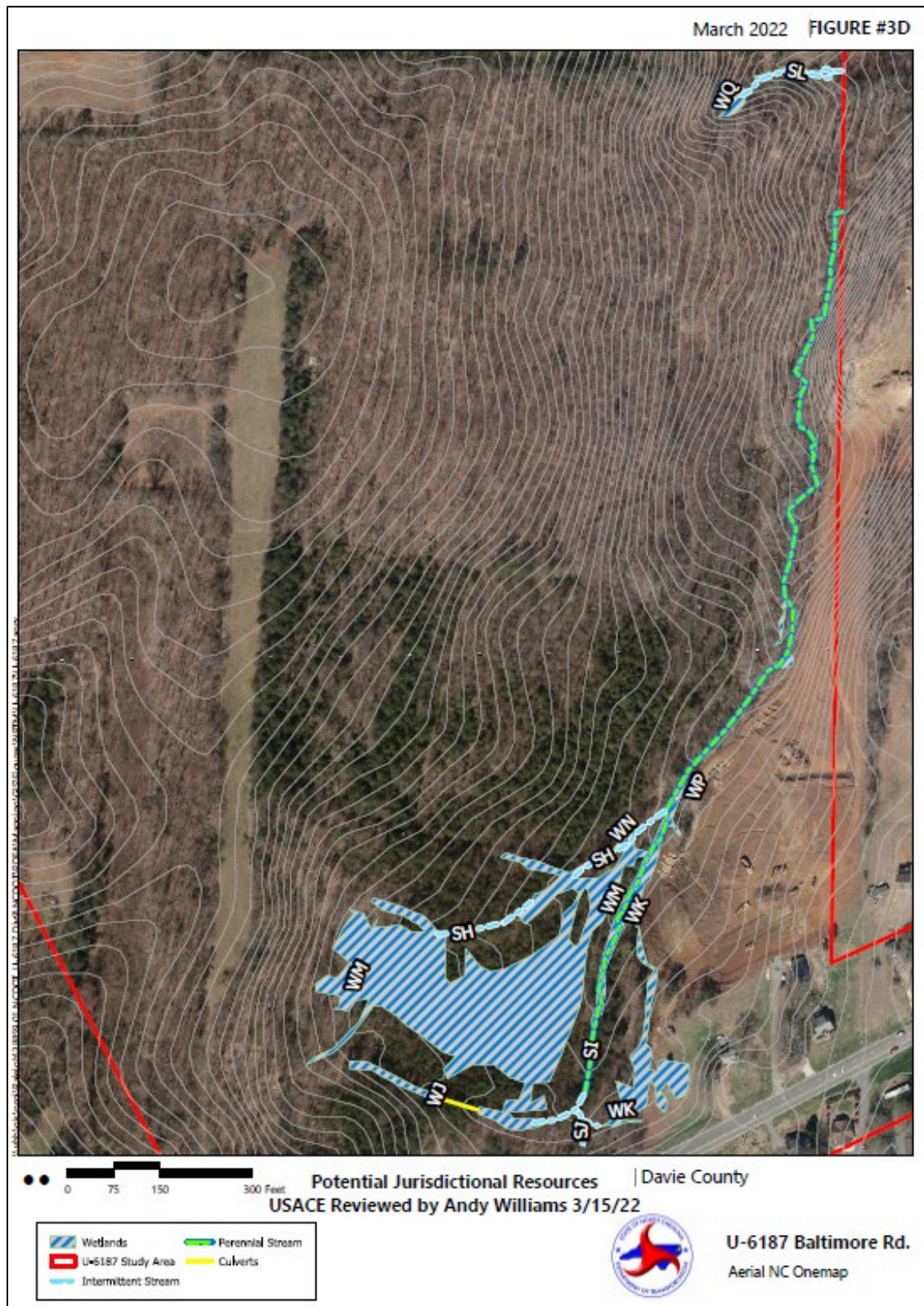


Figure 3D Insets. Potential Jurisdictional Resources

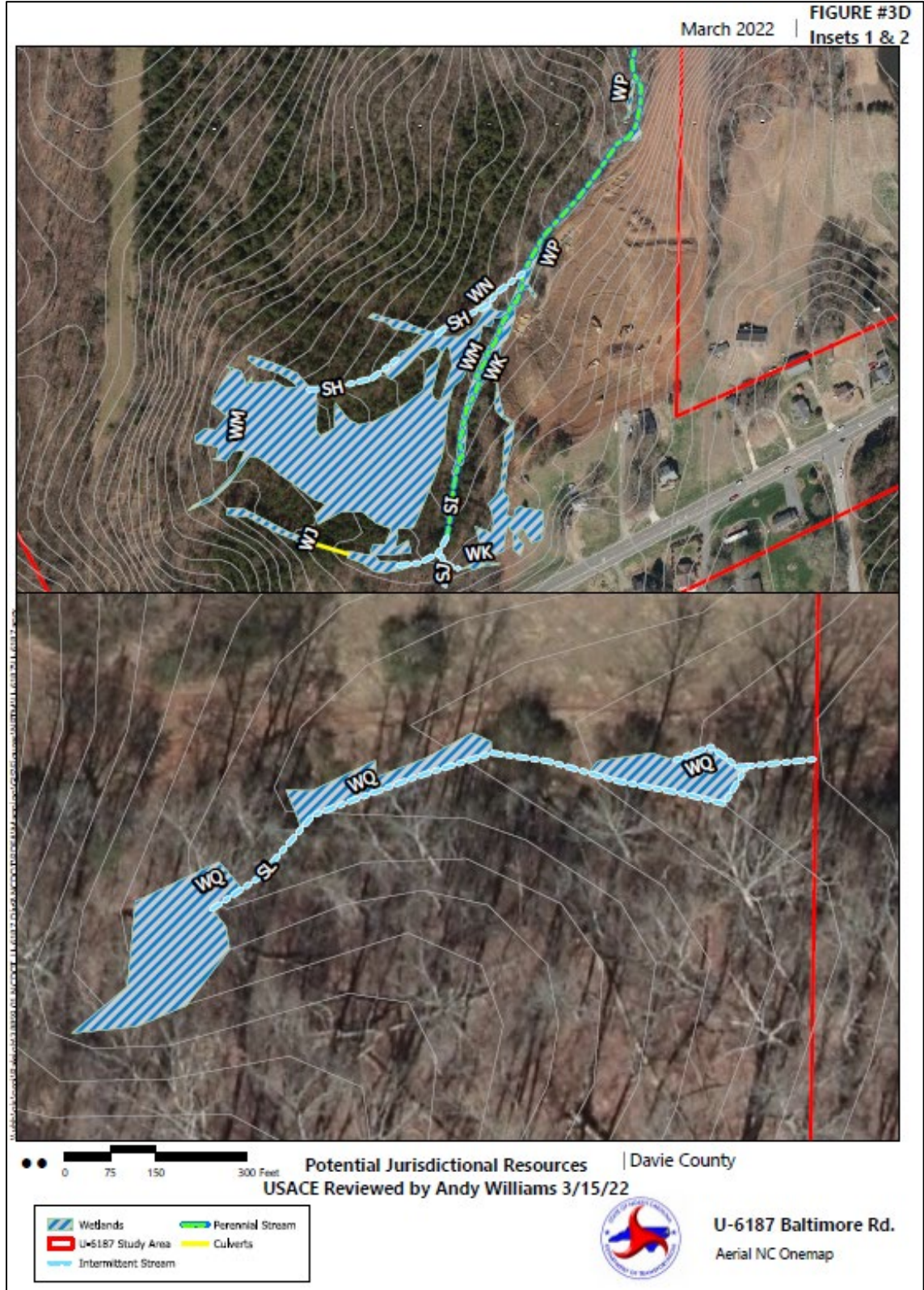


Figure 3E. Potential Jurisdictional Resources

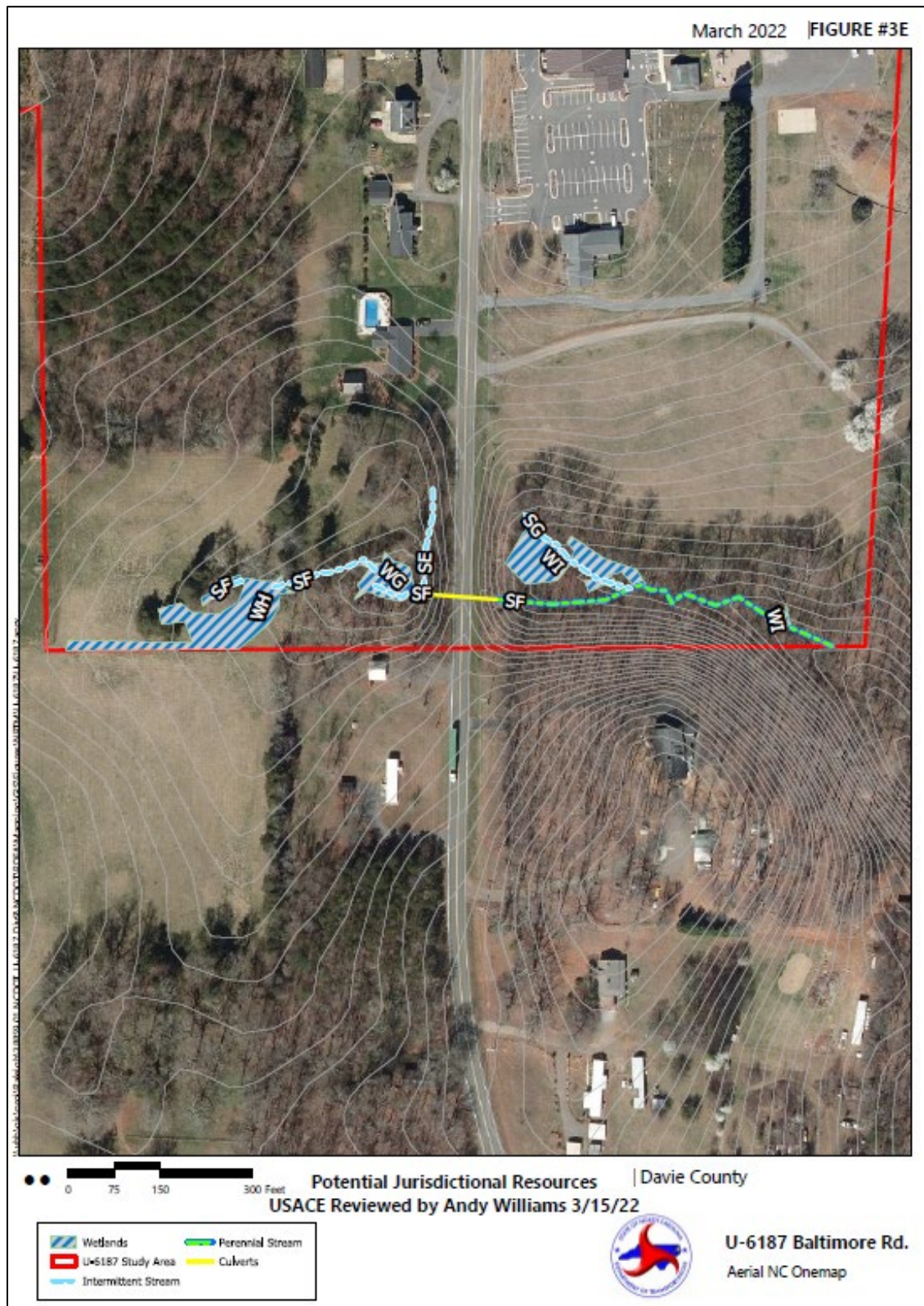


Figure 3F. Potential Jurisdictional Resources

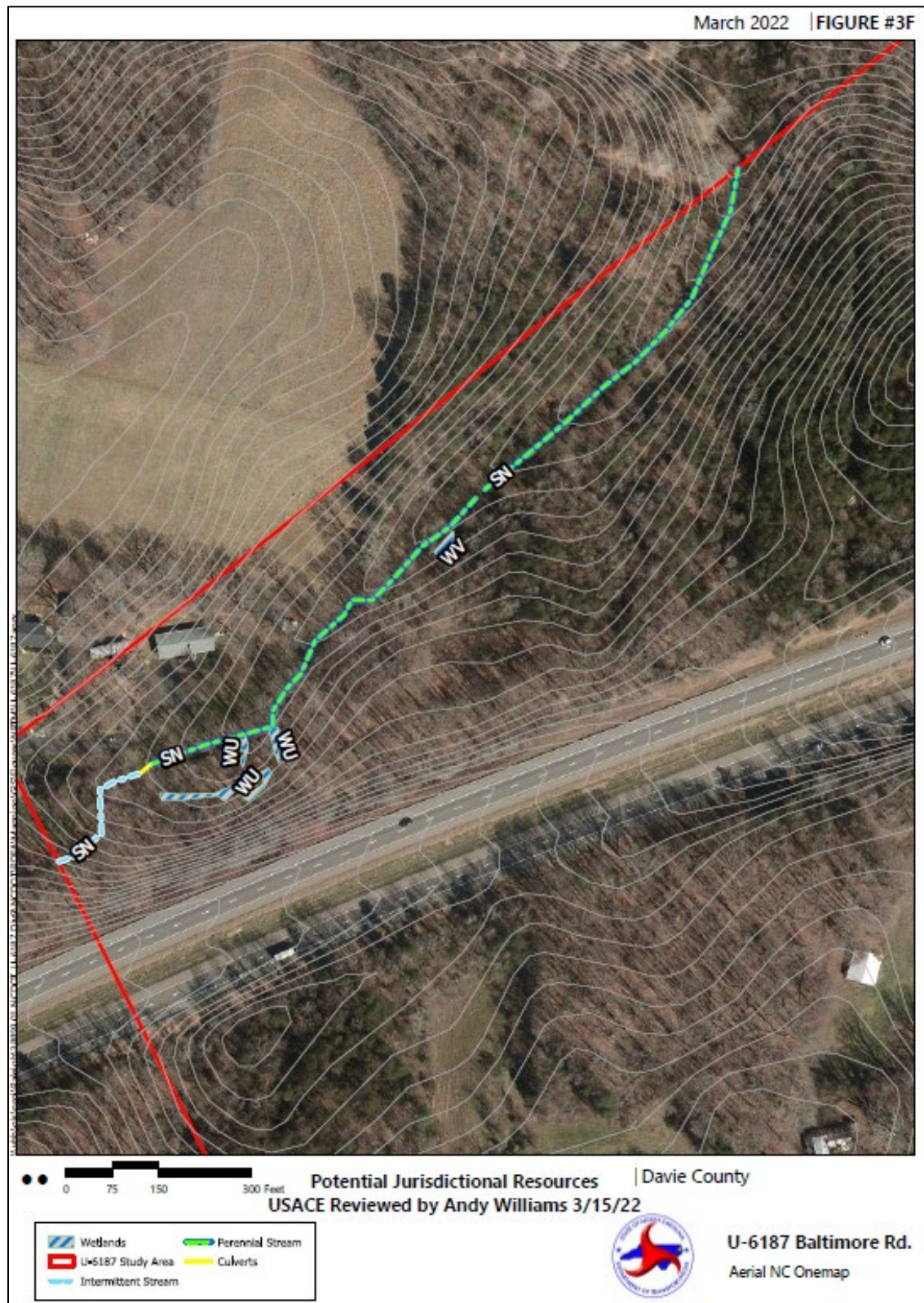


Figure 3G. Potential Jurisdictional Resources

