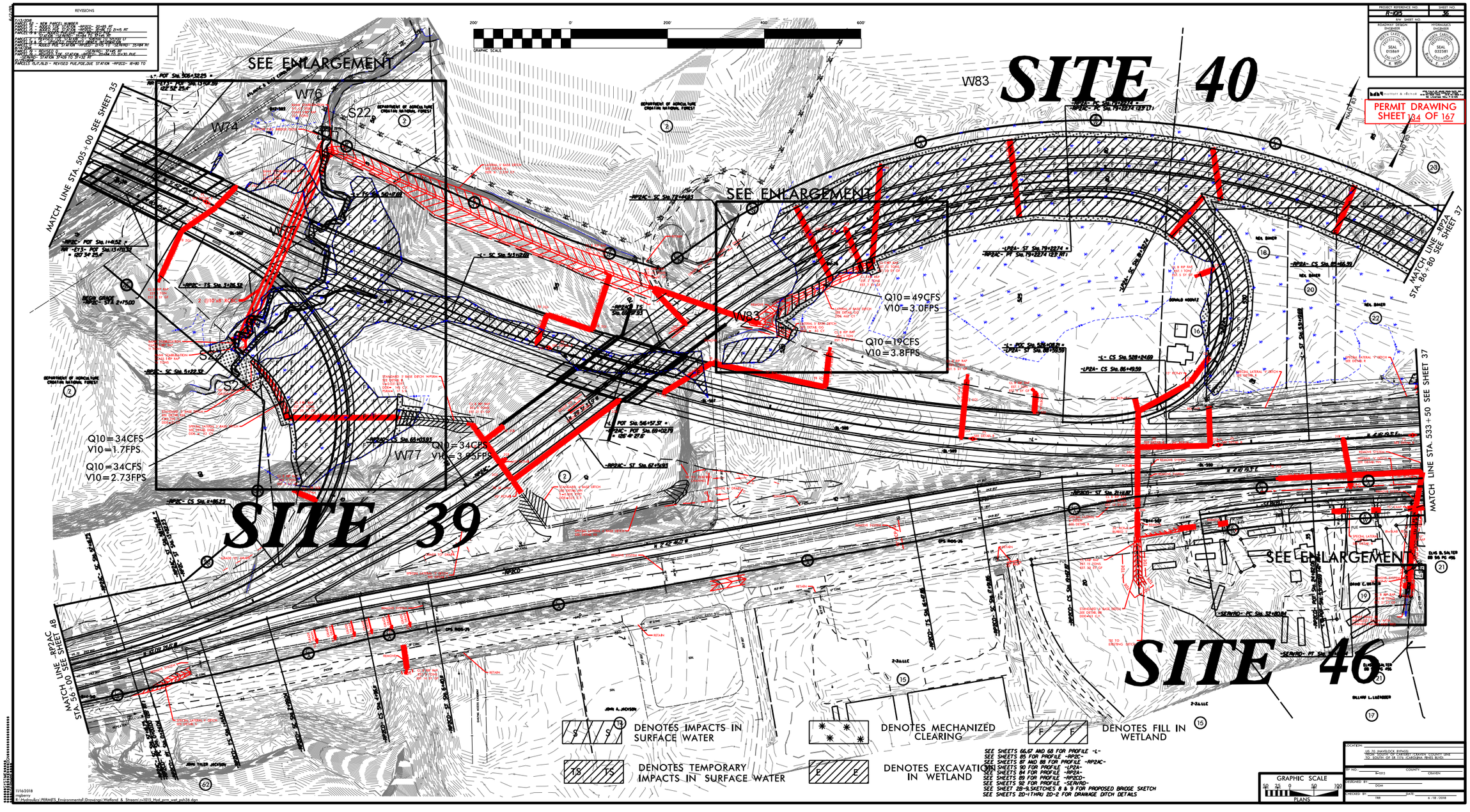
SITE 39
SITE 40
SITE 46
SEE ENLARGEMENT
SEE ENLARGEMENT
SEE ENLARGEMENT
W76
W74
W77
W83
S22
Q10=34CFS
V10=1.7FPS
Q10=34CFS
V10=2.73FPS
Q10=34CFS
V10=3.95FPS
Q10=49CFS
V10=3.0FPS
Q10=19CFS
V10=3.8FPS
MATCH LINE STA. 505+00 SEE SHEET 35
MATCH LINE STA. 533+50 SEE SHEET 37
MATCH LINE STA. 86+80 SEE SHEET 37
MATCH LINE -RP2AC STA. 56+00 SEE SHEET 48
GRAPHIC SCALE
PERMIT DRAWING
SHEET 34 OF 167
DENOTES IMPACTS IN SURFACE WATER
DENOTES TEMPORARY IMPACTS IN SURFACE WATER
DENOTES MECHANIZED CLEARING
DENOTES EXCAVATION IN WETLAND
DENOTES FILL IN WETLAND
SEE SHEETS 66,67 AND 68 FOR PROFILE -L-
SEE SHEETS 85 FOR PROFILE -RP2C-
SEE SHEETS 87 AND 88 FOR PROFILE -RP2AC-
SEE SHEETS 90 FOR PROFILE -LP2A-
SEE SHEETS 84 FOR PROFILE -RP2A-
SEE SHEETS 89 FOR PROFILE -RP2CD-
SEE SHEETS 92 FOR PROFILE -SERVRD-
SEE SHEET 20-9 SKETCHES 8 & 9 FOR PROPOSED BRIDGE SKETCH
SEE SHEETS 20-1 THRU 20-2 FOR DRAINAGE DITCH DETAILS
GRAPHIC SCALE
PLANS
LOCATION: US 70 HAVELOCK BYPASS FROM SOUTH OF CARPENTER CRAVEN COUNTY LINE TO SOUTH OF SR 1175 (CAROLINA PINES BLVD).
TIP NO. R-1015
COUNTY: CRAVEN
DESIGNED BY: DOH
CHECKED BY: TRR
DATE: 6/18/2018

PROJECT REFERENCE NO.	SHEET NO.
R/W SHEET NO.	
ROADWAY DESIGN ENGINEER	HYDRAULICS ENGINEER

INCOMPLETE PLANS
DO NOT USE FOR R/W ACQUISITION

PERMIT DRAWING
SHEET 135 OF 167

ENLARGEMENT SITE 39

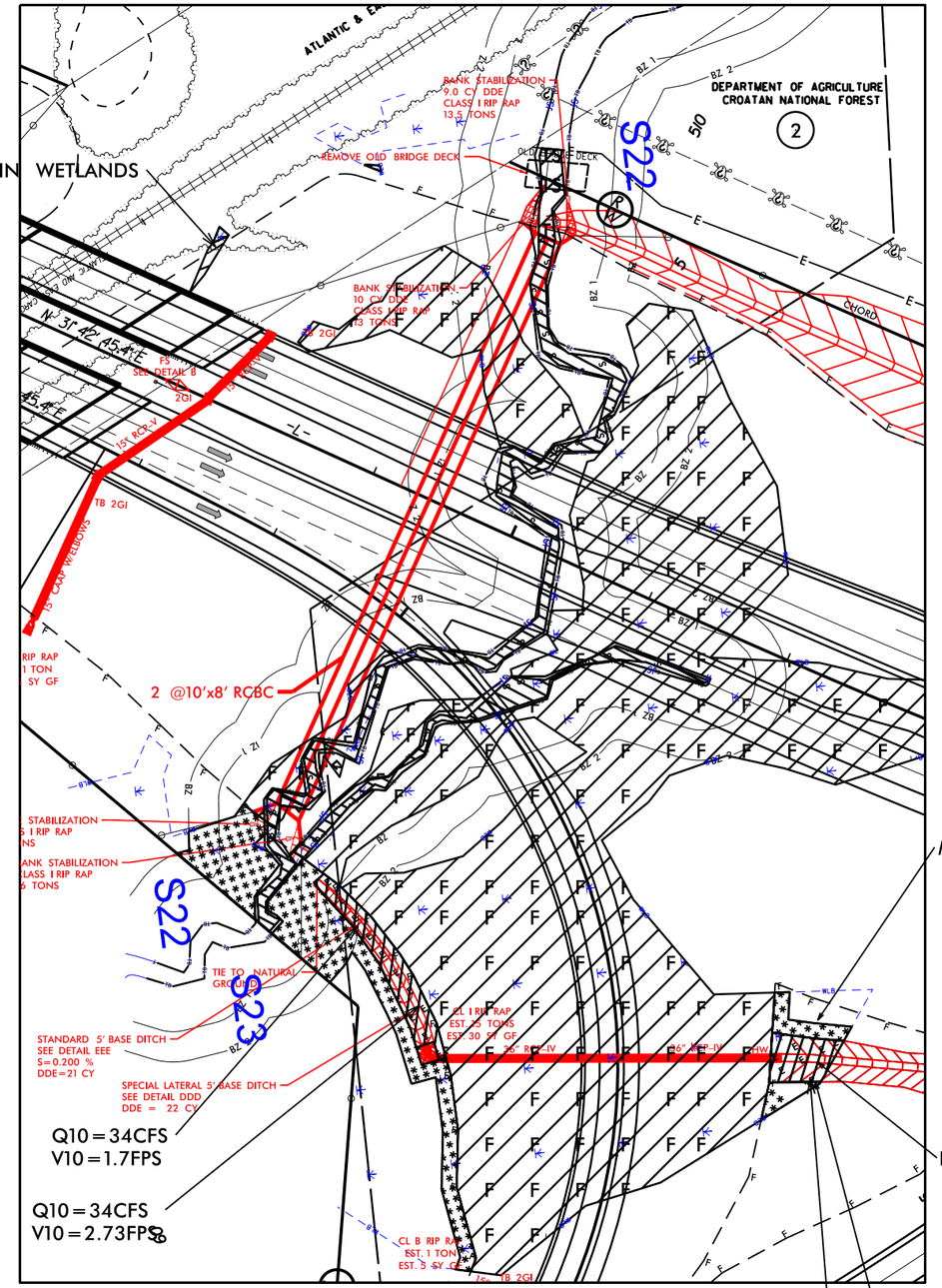

ENLARGEMENT SITE 40

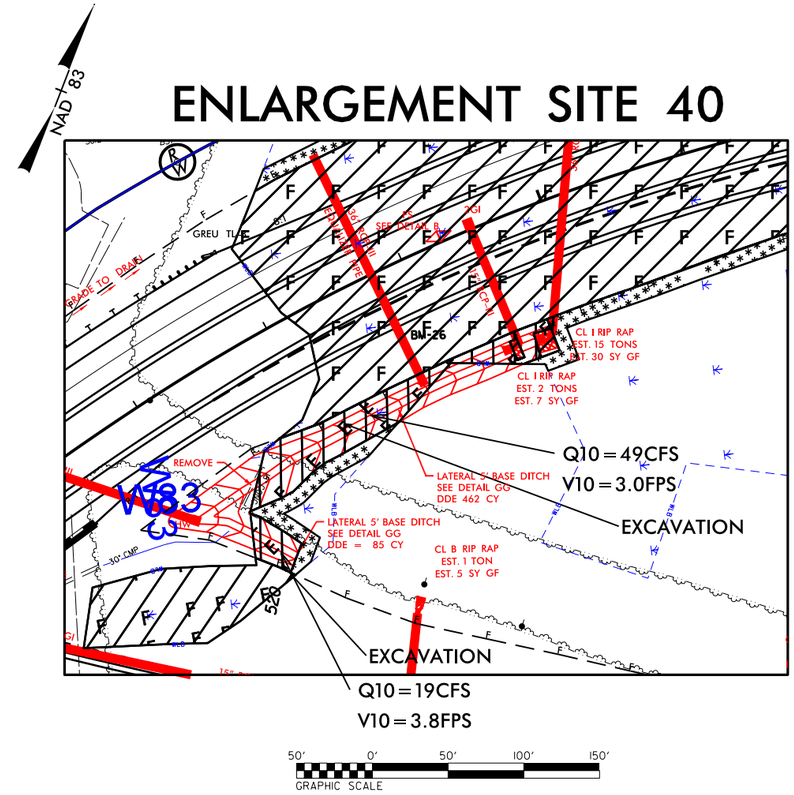

S S	DENOTES IMPACTS IN SURFACE WATER
	DENOTES MECHANIZED CLEARING
TS TS	DENOTES TEMPORARY IMPACTS IN SURFACE WATER
F F	DENOTES FILL IN WETLAND
E E	DENOTES EXCAVATION IN WETLAND

3X ENLARGEMENT SITE 46

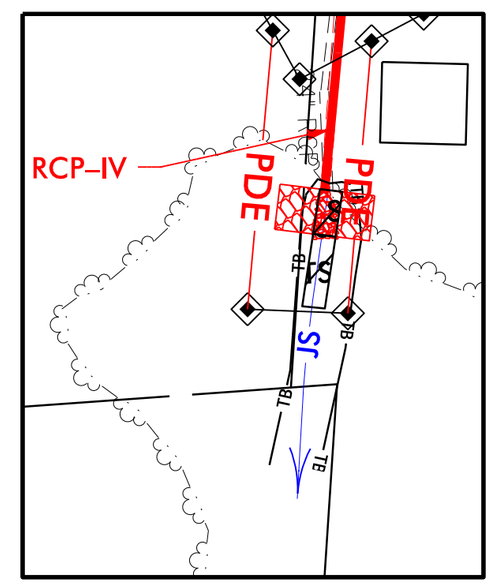

REVISIONS

8/17/99

11/16/2018
mgberry
R:\Hydraulics\PERMITS_Environmental\Drawings\Wetland & Stream\r-1015_Hyd_prm_wet_psh36_enlargement.dgn

STA 509+41 –L–
PROPOSED 2@10'X8' RCBC
EMBEDDED 2' BELOW STREAMBED
GRADE POINT=60.01'
SKEW=90°

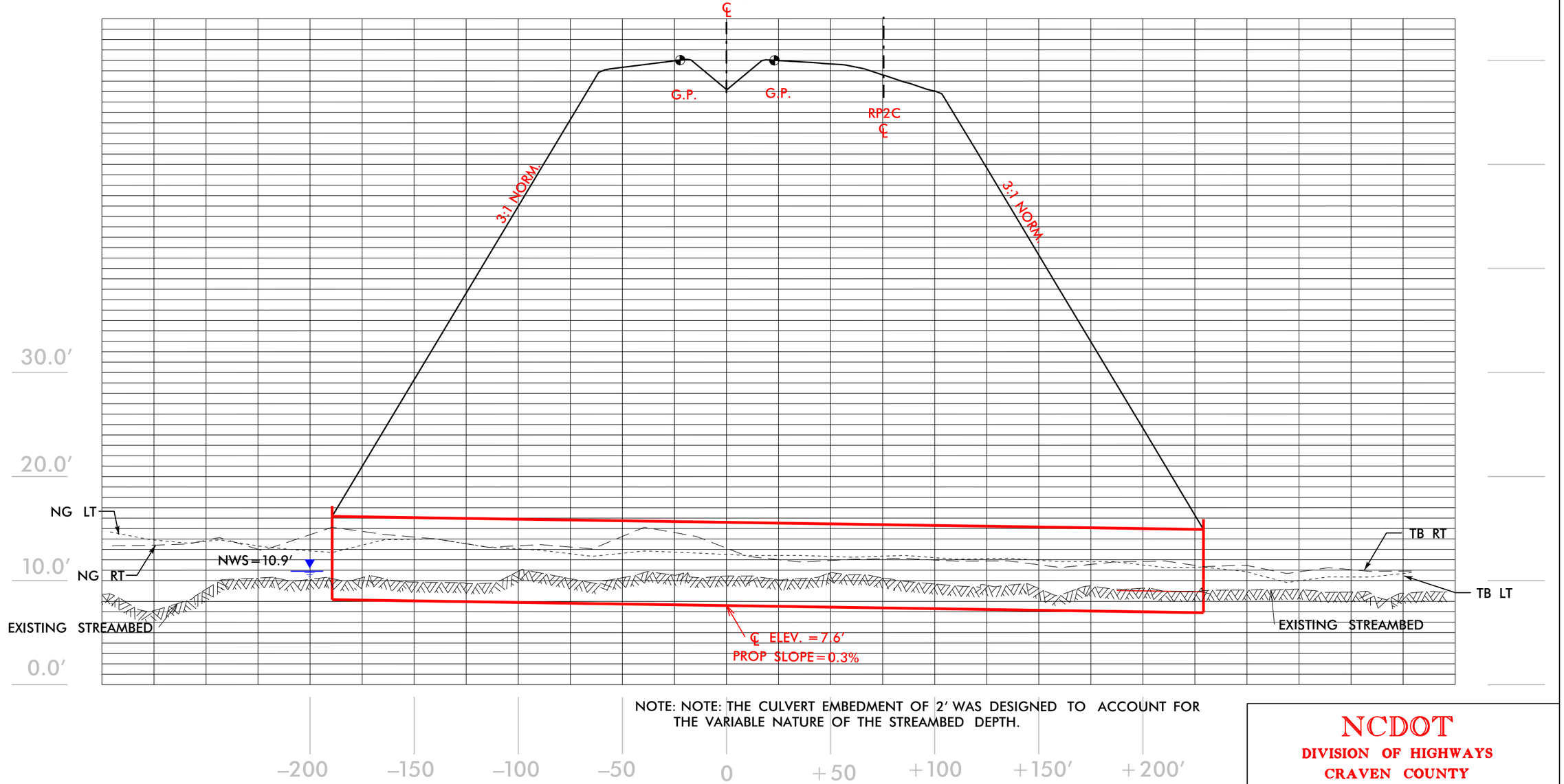

NOTE: NOTE: THE CULVERT EMBEDMENT OF 2' WAS DESIGNED TO ACCOUNT FOR THE VARIABLE NATURE OF THE STREAMBED DEPTH.

PROFILE
SITE 39

NCDOT
DIVISION OF HIGHWAYS
CRAVEN COUNTY
PROJECT: 34360.1.2 (R-1015)
US 70 (HAVELOCK BYP)
FROM SOUTH OF CARTERET
/CRAVEN COUNTY LINE
TO SOUTH OF SR 1176

SHEET 136 OF 167 08/01/2018

8/1/2018
mgberry
R:\Hydraulics\PERMITS_Environmental\Drawings\Wetland & Stream\R1015_Hyd_prm_wet_site39_profile.dgn

6/23/16

0 5 10	PROJ. REFERENCE NO.	SHEET NO.
	R-1015	X-226

WETLAND AND SURFACE WATER IMPACTS PERMIT

PERMIT DRAWING
SHEET 137 OF 167

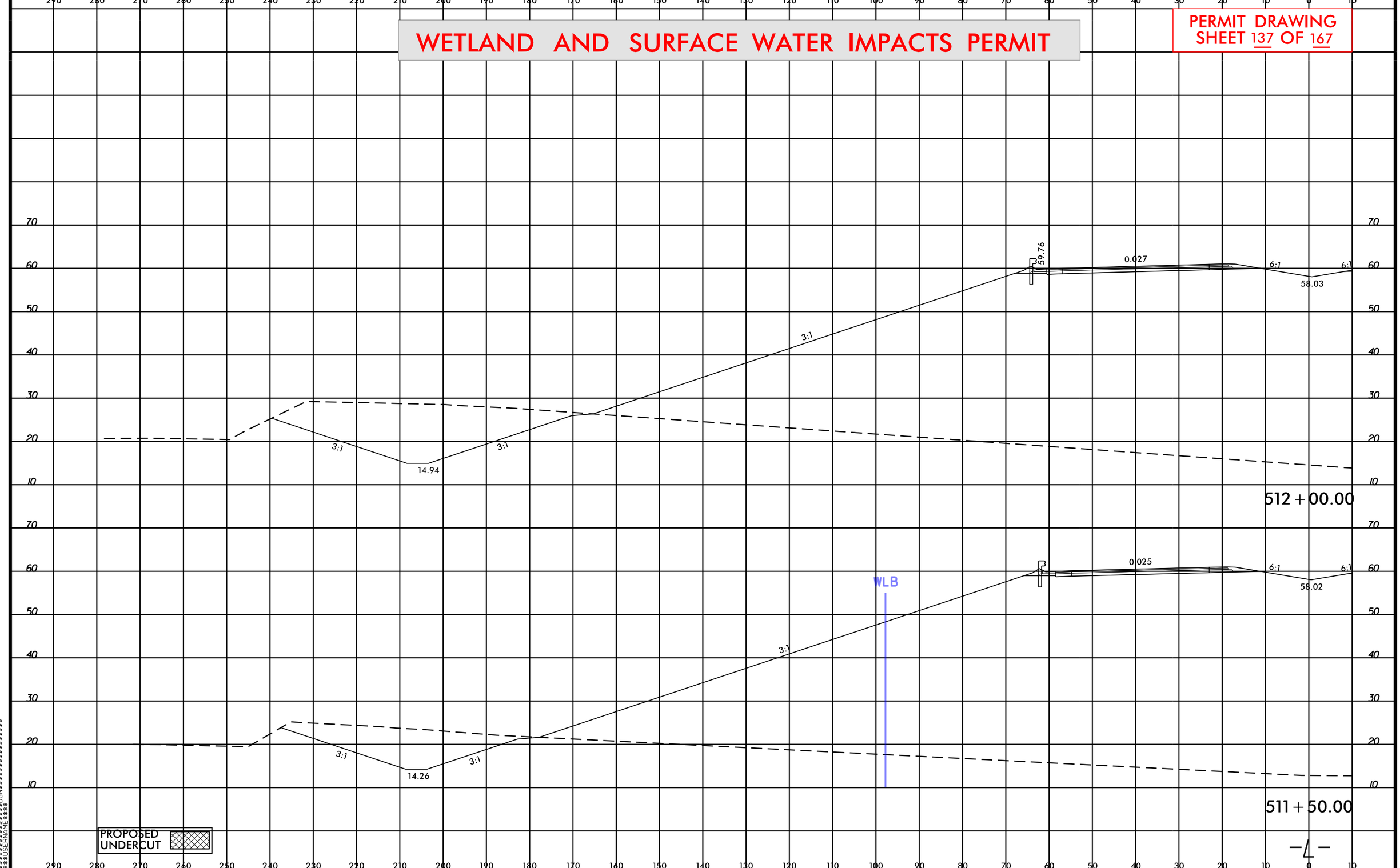

8/2/2018
mgberry
R:\Hydraulics\PERMITS_Environmental\Drawings\XPL\R1015_Hyd_XPL_39.dgn
$$$$$$$$SYSTIME$$$$$$
$$$$$$$$$$$$$$$$DGN$$$$$$$$$$$$$$$$$$$$
$$$$USERNAME$$$$

6/23/16

PROJ. REFERENCE NO.	SHEET NO.
R-1015	X-255

WETLAND AND SURFACE WATER IMPACTS PERMIT

PERMIT DRAWING
SHEET 138 OF 167

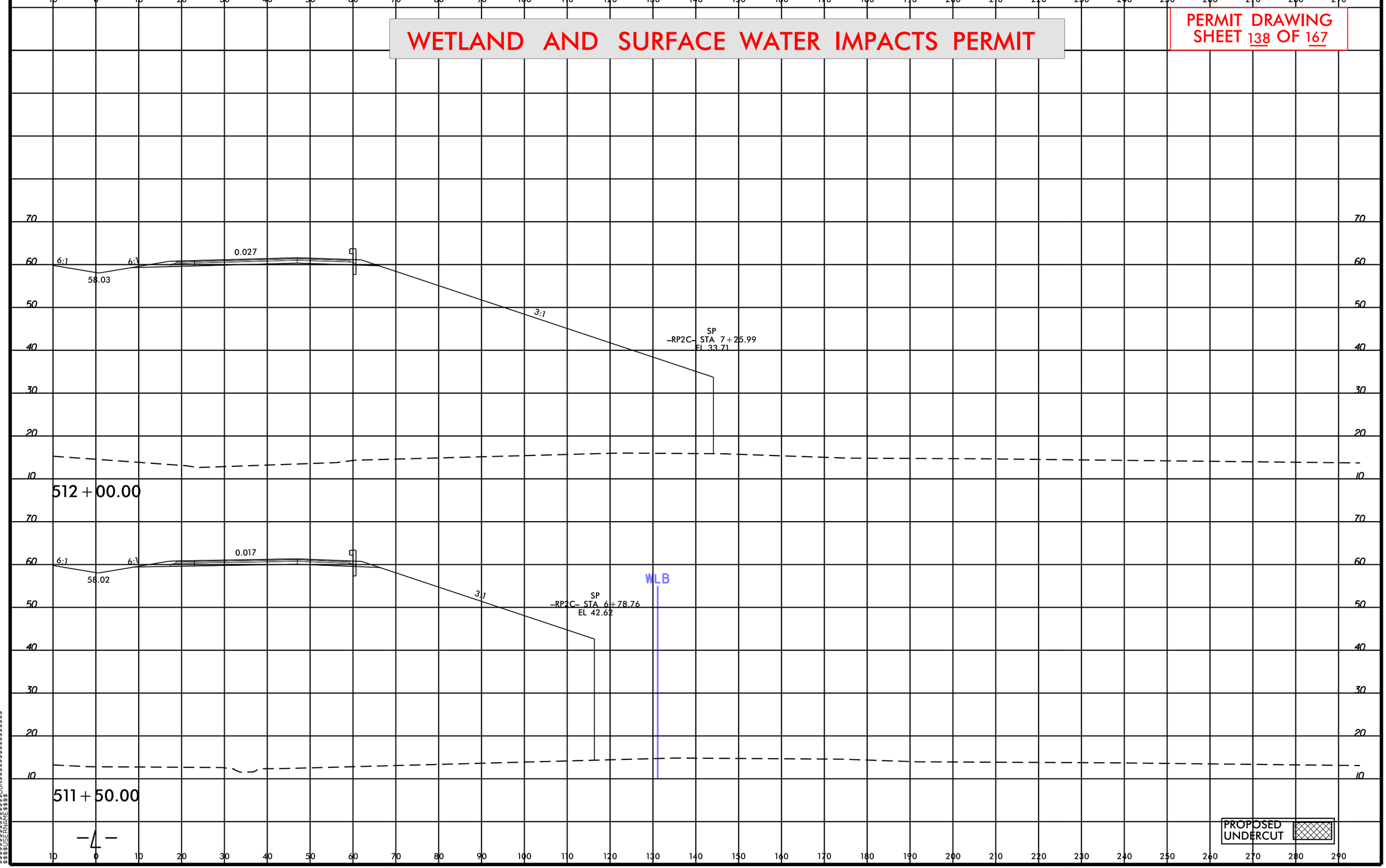

–4–

8/2/2018
mgberry
R:\Hydraulics\PERMITS_Environmental\Drawings\XPL\R1015_Hyd_XPL_39.dgn
$$$$$$$$SYSTIME$$$$$$
$$$$$$$$$$$$$$$$DGN$$$$$$$$$$$$$$$$$$$$
$$$$$$USERNAME$$$$

6/23/16

0 5 10	PROJ. REFERENCE NO.	SHEET NO.
	R-1015	X-412

WETLAND AND SURFACE WATER IMPACTS PERMIT

PERMIT DRAWING
SHEET 139 OF 167

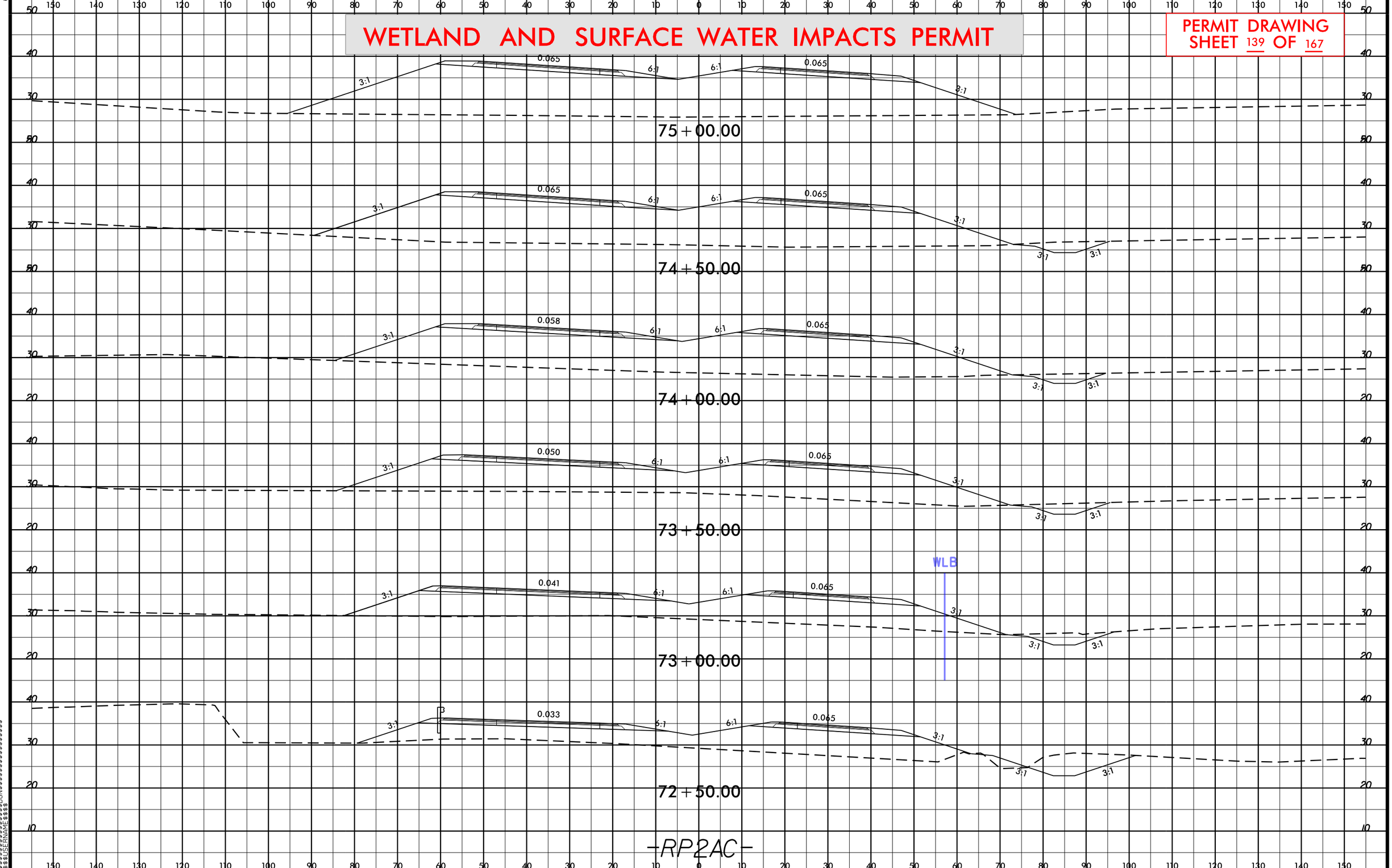

8/2/2018
mpowell
R:\Hydraulics\PERMITS_Environmental\Drawings\XPL\R1015_Hyd_XPL_40.dgn
$$$$$$$$SYSTIME$$$$$$
$$$$$$$$$$$$$$$$DGNS$$$$$$$$$$$$$$$$$$
$$$$$$USERNAME$$$$

PROJECT REFERENCE NO.	SHEET NO.
R-1015	37
R/W SHEET NO.	

ROADWAY DESIGN ENGINEER — NORTH CAROLINA PROFESSIONAL SEAL 015869 ENGINEER T. R. REID

HYDRAULICS ENGINEER — NORTH CAROLINA PROFESSIONAL SEAL 032581 ENGINEER Brock E. Anderson

moffatt & nichol — 4700 FALLS OF NEUSE ROAD, SUITE 300, RALEIGH, NORTH CAROLINA 27609 (919) 781-4626 VOICE (919) 781-4869 FAX NC License NO. F-0105

PERMIT DRAWING SHEET 140 OF 167

NAD 83

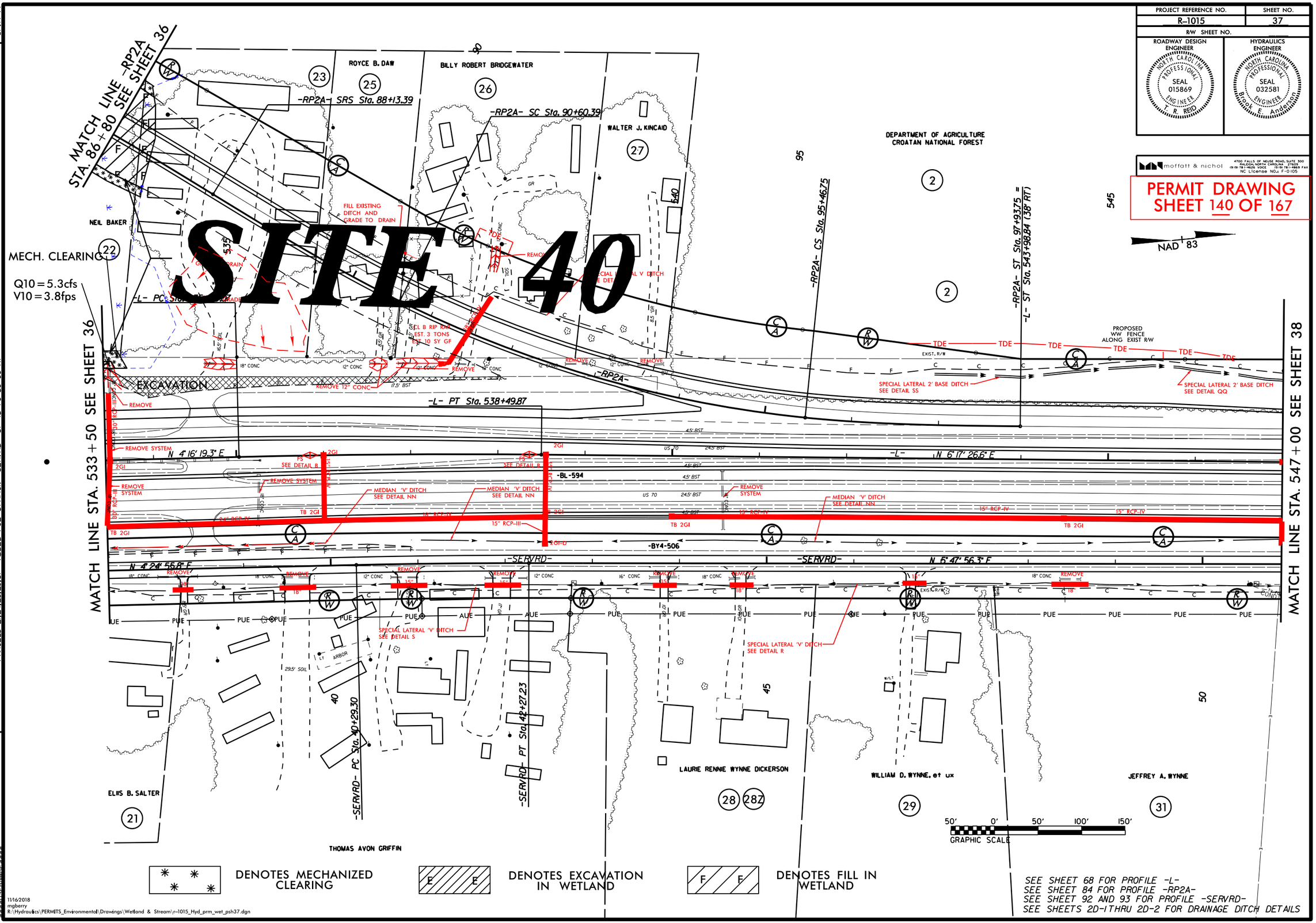

DENOTES MECHANIZED CLEARING

DENOTES EXCAVATION IN WETLAND

DENOTES FILL IN WETLAND

SEE SHEET 68 FOR PROFILE -L-
SEE SHEET 84 FOR PROFILE -RP2A-
SEE SHEET 92 AND 93 FOR PROFILE -SERVRD-
SEE SHEETS 2D-1 THRU 2D-2 FOR DRAINAGE DITCH DETAILS

REVISIONS

7/17/2018 - PARCEL 26 - REVISED TIE STATION -RP2A- 9+90.10 91+55 LT
PARCELS 21,24,28,28Z,29 & 31 - ADDED PUE STATION -SERVRD- 37+45 TO 51+89 RT
PARCEL 29 - 30' ELIMINATED PARCEL 30 COMBINED WITH PARCEL 29
PARCEL 29 - 30' PUE ELIMINATED PARCEL 30 COMBINED WITH PARCEL 29
PARCELS 32 AND 33 COMBINED WITH PARCEL 31
PARCEL 31 - 33' PUE ELIMINATED PARCELS 32 AND 33 COMBINED WITH PARCEL 31
PARCEL 31 - UPDATED PROPERTY OWNER INFORMATION
PARCELS 21,24,28,28Z,29,31 - ADDED PUE STATION -SERVRD- 37+45 TO 50+90 RT

10/29/2018 - PARCEL 26 - REVISED TIE STATION -RP2A- 9+90.10 91+55 LT
PARCEL 29 - 30' ELIMINATED PARCEL 30 COMBINED WITH PARCEL 29
PARCEL 29 - 30' PUE ELIMINATED PARCEL 30 COMBINED WITH PARCEL 29
PARCELS 32 AND 33 COMBINED WITH PARCEL 31
PARCEL 31 - 33' PUE ELIMINATED PARCELS 32 AND 33 COMBINED WITH PARCEL 31
PARCEL 31 - UPDATED PROPERTY OWNER INFORMATION
PARCELS 21,24,28,28Z,29,31 - ADDED PUE STATION -SERVRD- 37+45 TO 50+90 RT

8/17/99

$$$$$SYSTIME$$$$DGN$$$$$

PROJECT REFERENCE NO.	SHEET NO.
R-1015	37
R/W SHEET NO.	

ROADWAY DESIGN ENGINEER — NORTH CAROLINA PROFESSIONAL SEAL 015869 ENGINEER T. R. REID

HYDRAULICS ENGINEER — NORTH CAROLINA PROFESSIONAL SEAL 032581 ENGINEER Brock E. Anderson

moffatt & nichol — 4700 FALLS OF NEUSE ROAD, SUITE 300, RALEIGH, NORTH CAROLINA 27609, (919) 781-4626 VOICE, (919) 781-4869 FAX, NC License No. F-0105

PERMIT DRAWING
SHEET 141 OF 167

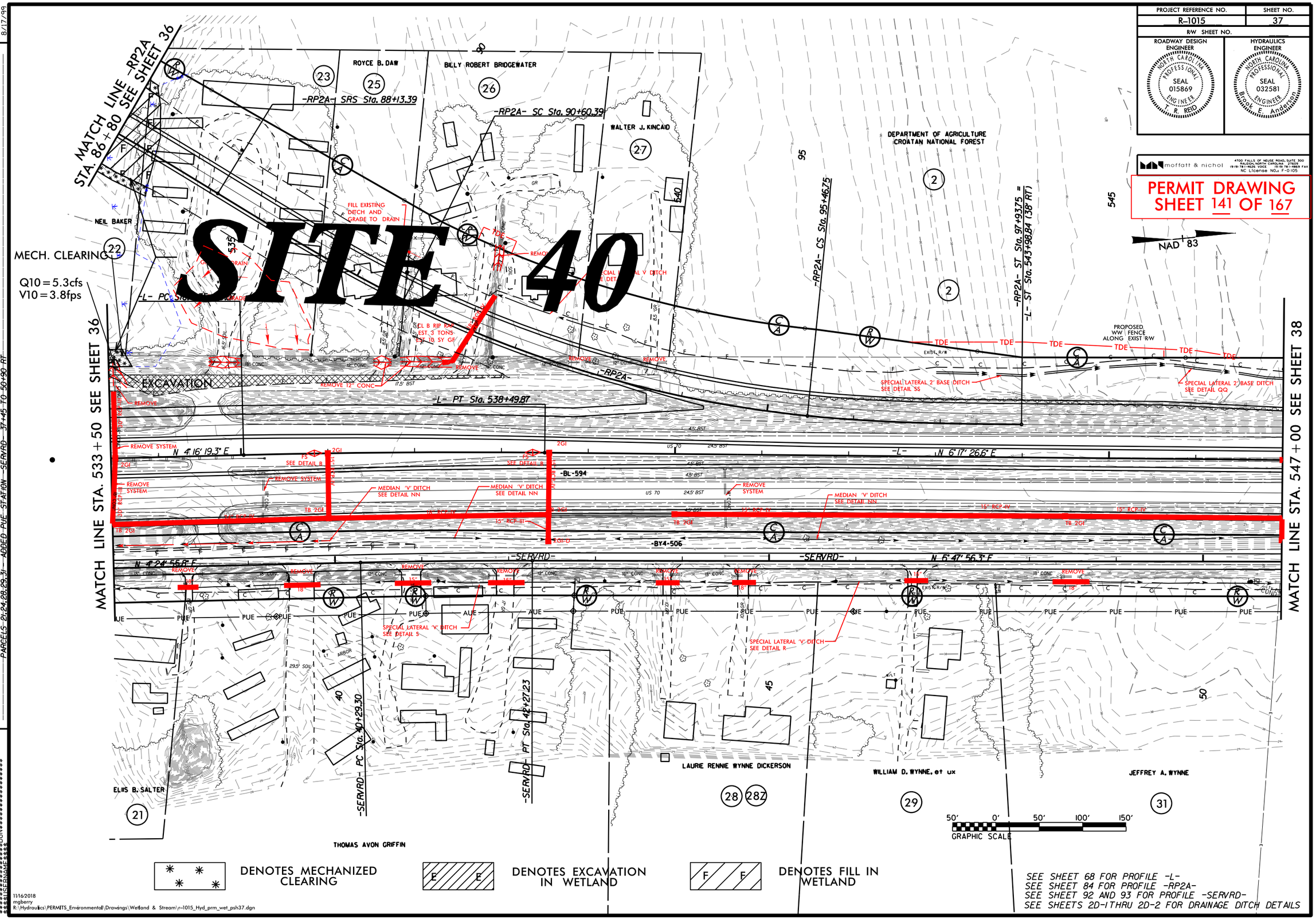

DENOTES MECHANIZED CLEARING

DENOTES EXCAVATION IN WETLAND

DENOTES FILL IN WETLAND

SEE SHEET 68 FOR PROFILE -L-
SEE SHEET 84 FOR PROFILE -RP2A-
SEE SHEET 92 AND 93 FOR PROFILE -SERVRD-
SEE SHEETS 2D-1 THRU 2D-2 FOR DRAINAGE DITCH DETAILS

REVISIONS

7/13/2018 - PARCEL 26 - REVISED TYE - STATION -RP2A- 91+70 TO 91+55 LT
REVISIONS 10/29/2018 - PARCELS 21,24,28,28Z,29 & 31 - ADDED PUE STATION -SERVRD- 37+45 TO 51+89 RT
PARCEL 26 - 40'DE ELIMINATED PARCEL 30 COMBINED WITH PARCEL 29
PARCEL 29 - 30 PDAE ELIMINATED PARCEL 30 COMBINED WITH PARCEL 31
PARCEL 28 - PROPERTY OWNER INFORMATION
PARCEL 31 - ELIMINATED PARCELS 32 AND 33 COMBINED WITH PARCEL 31
PARCELS 21,24,28,28Z,29,31 - UPDATED PROPERTY OWNER INFORMATION
PARCEL 31 - UPDATED PROPERTY OWNER INFORMATION
PARCELS 21,24,28,28Z,29,31 - ADDED PUE STATION -SERVRD- 37+45 TO 50+90 RT
PARCEL 26 - REVISED TYE - STATION -RP2A- 91+70 TO 91+55 LT
PARCEL 29 - 40'DE ELIMINATED PARCEL 30 COMBINED WITH PARCEL 29
PARCEL 29 - 30 PDAE ELIMINATED PARCEL 30 COMBINED WITH PARCEL 31
PARCEL 31 - ELIMINATED PARCELS 32 AND 33 COMBINED WITH PARCEL 31
PARCEL 31 - UPDATED PROPERTY OWNER INFORMATION
PARCELS 21,24,28,28Z,29,31 - ADDED PUE STATION -SERVRD- 37+45 TO 50+90 RT

8/17/99

$$$$$SYSTIME$$$$$
$$$$$DGN$$$$$
$$$$$LENAME$$$$$

11/16/2018
mgberry
R:\Hydraulics\PERMITS_Environmental\Drawings\Wetland & Stream\r-1015_Hyd_prm_wet_psh37.dgn

PROJECT REFERENCE NO.	SHEET NO.
R-1015	39
R/W SHEET NO.	

ROADWAY DESIGN ENGINEER
NORTH CAROLINA PROFESSIONAL SEAL 015869 ENGINEER T. R. REID

HYDRAULICS ENGINEER
NORTH CAROLINA PROFESSIONAL SEAL 032581 ENGINEER Brock E. Anderson

moffatt & nichol
4700 FALLS OF NEUSE ROAD, SUITE 300
RALEIGH, NORTH CAROLINA 27609
(919) 781-4626 VOICE (919) 781-4869 FAX
NC License NO.: F-0105

PERMIT DRAWING
SHEET 142 OF 165

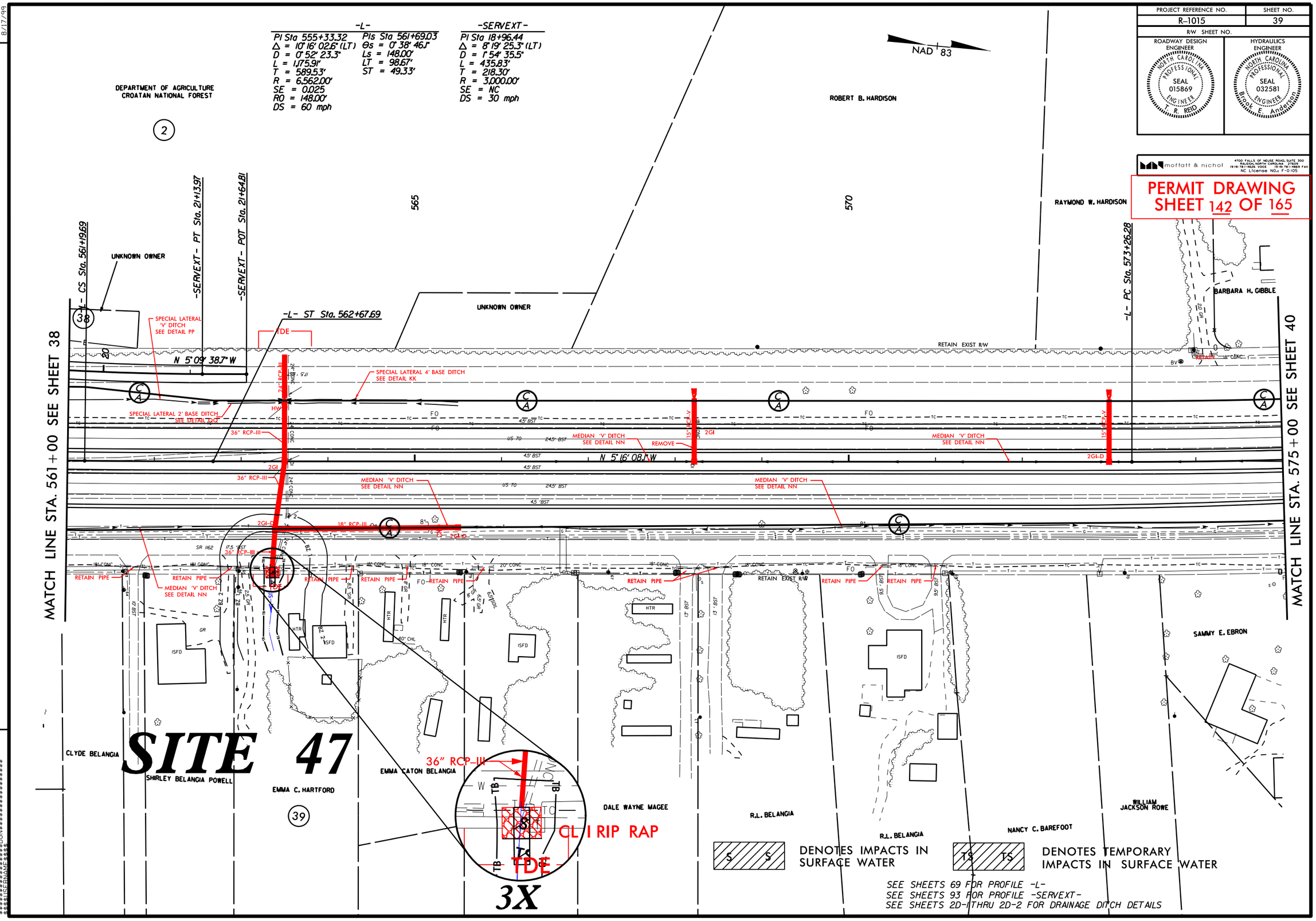

REVISIONS

7/13/2018 - PARCEL 39 - REVISED TDE STATION -L- 563+14 TO 563+64 RT
PARCEL 38 - ADDED TCE STATION -L- 561+00 TO 561+78 LT

8/17/99

11/16/2018
mgberry
R:\Hydraulics\PERMITS_Environmental\Drawings\Wetland & Stream\r-1015_Hyd_prm_wet_psh39.dgn
$$$$$$$SYSTIME$$$$$$
$$$$$$$

PROJECT REFERENCE NO.	SHEET NO.
R-1015	39
R/W SHEET NO.	

ROADWAY DESIGN ENGINEER
NORTH CAROLINA PROFESSIONAL SEAL 015869 ENGINEER T. R. REID

HYDRAULICS ENGINEER
NORTH CAROLINA PROFESSIONAL SEAL 032581 ENGINEER Brock E. Anderson

moffatt & nichol
4700 FALLS OF NEUSE ROAD, SUITE 300
RALEIGH, NORTH CAROLINA 27609
(919) 781-4626 VOICE (919) 781-4869 FAX
NC License No.: F-0105

PERMIT DRAWING
SHEET 143 OF 165

-L-
PI Sta 555+33.32
Δ = 10° 16' 02.6" (LT)
D = 0° 52' 23.3"
L = 1,175.91'
T = 589.53'
R = 6,562.00'
SE = 0.025
RO = 148.00'
DS = 60 mph

PIs Sta 561+69.03
Θs = 0° 38' 46.1"
Ls = 148.00'
LT = 98.67'
ST = 49.33'

-SERVEXT-
PI Sta 18+96.44
Δ = 8° 19' 25.3" (LT)
D = 1° 54' 35.5"
L = 435.83'
T = 218.30'
R = 3,000.00'
SE = NC
DS = 30 mph

NAD 83

DEPARTMENT OF AGRICULTURE
CROATAN NATIONAL FOREST

ROBERT B. HARDISON

RAYMOND W. HARDISON

BARBARA H. GIBBLE

UNKNOWN OWNER

UNKNOWN OWNER

-L- CS Sta. 561+19.69

-SERVEXT- PT Sta. 21+13.97

-SERVEXT- POT Sta. 21+64.81

-L- ST Sta. 562+67.69

-L- PC Sta. 573+26.28

MATCH LINE STA. 561+00 SEE SHEET 38

MATCH LINE STA. 575+00 SEE SHEET 40

SPECIAL LATERAL 'V' DITCH SEE DETAIL PP

SPECIAL LATERAL 4' BASE DITCH SEE DETAIL KK

SPECIAL LATERAL 2' BASE DITCH SEE DETAIL QQ

TDE

N 5° 09' 38.7" W

N 5° 16' 08.1" W

36" RCP-III

MEDIAN 'V' DITCH SEE DETAIL NN

REMOVE

RETAIN EXIST R/W

RETAIN PIPE

2GI

2GI-D

15' RETAIN R/W

SITE 47

CLYDE BELANGIA

SHIRLEY BELANGIA POWELL

EMMA C. HARTFORD

EMMA CATON BELANGIA

DALE WAYNE MAGEE

R.L. BELANGIA

R.L. BELANGIA

NANCY C. BAREFOOT

WILLIAM JACKSON ROWE

SAMMY E. EBRON

CL I RIP RAP

3X

S S DENOTES IMPACTS IN SURFACE WATER

TS TS DENOTES TEMPORARY IMPACTS IN SURFACE WATER

SEE SHEETS 69 FOR PROFILE -L-
SEE SHEETS 93 FOR PROFILE -SERVEXT-
SEE SHEETS 2D-1 THRU 2D-2 FOR DRAINAGE DITCH DETAILS

REVISIONS

7/13/2018 - PARCEL 39 - REVISED TDE STATION -L- 563+14 TO 563+64 RT
PARCEL 38 - ADDED TCE STATION -L- 561+00 TO 561+78 LT

8/17/99

11/16/2018
mgberry
R:\Hydraulics\PERMITS_Environmental\Drawings\Wetland & Stream\r-1015_Hyd_prm_wet_psh39.dgn
$$$$$$$SYSTIME$$$$$$
$$$$$$$LEFENAME$$$$$$

PROJECT REFERENCE NO.	SHEET NO.
R-1015	41
R/W SHEET NO.	
ROADWAY DESIGN ENGINEER	HYDRAULICS ENGINEER
NORTH CAROLINA PROFESSIONAL SEAL 015869 ENGINEER T. R. REID	NORTH CAROLINA PROFESSIONAL SEAL 032581 ENGINEER Brock E. Anderson

PERMIT DRAWING
SHEET 144 OF 167

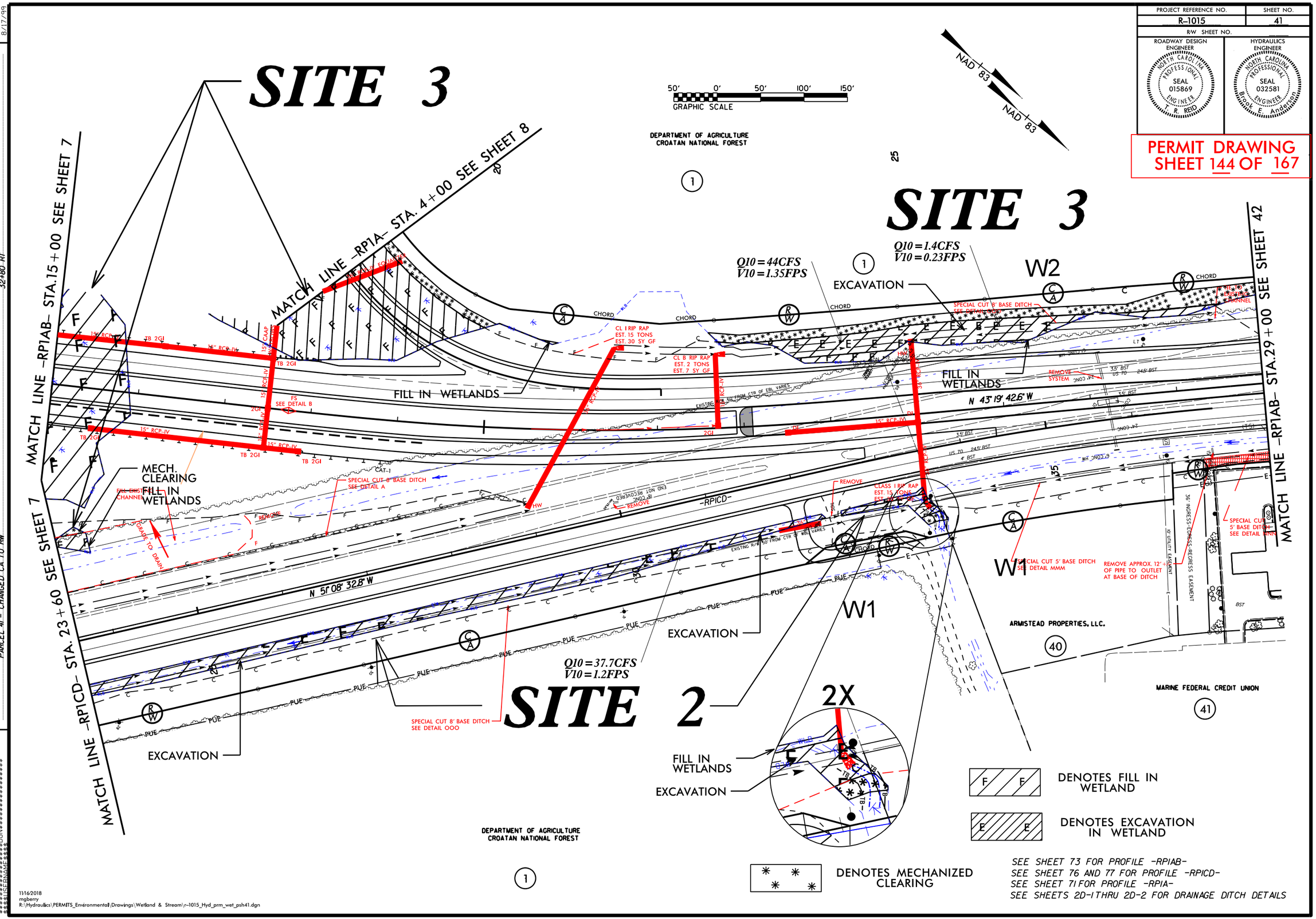

REVISIONS

8/17/99

8/14/2018 - PARCELS 40 & 41 - REMOVED PUE
PARCELS 40 & 41 - ADDED ICE
10/29/2018 - PARCEL 1 - ADDED PUE -RPICD- STATION 23+60 TO 32+80 RT
PARCEL 1 - REMOVED TCE -RPICD- STATION 24+20 TO 32+80 RT

7/13/2018 - PARCEL 1 - ADDED TCE STATION -RPICD- 24+20 TO 37+70 RT
PARCEL 1 - REMOVED PUE STATION -RPICD- 29+00 TO 37+70 RT
PARCELS 1, 40, 41 - REVISED RW STATION -RPICD- 30+64 TO 29+00 RT
PARCEL 40 - STOPPED CA AND STARTED RW STATION -RPICD- 36+39.40 RT
PARCEL 41 - CHANGED CA TO RW

11/16/2018
mgberry
R:\Hydraulics\PERMITS_Environmental\Drawings\Wetland & Stream\r-1015_Hyd_prm_wet_psh41.dgn

PROJECT REFERENCE NO.	SHEET NO.
R-1015	41
R/W SHEET NO.	
ROADWAY DESIGN ENGINEER	HYDRAULICS ENGINEER
NORTH CAROLINA PROFESSIONAL SEAL 015869 ENGINEER T. R. REID	NORTH CAROLINA PROFESSIONAL SEAL 032581 ENGINEER Brock E. Anderson

PERMIT DRAWING
SHEET 145 OF 167

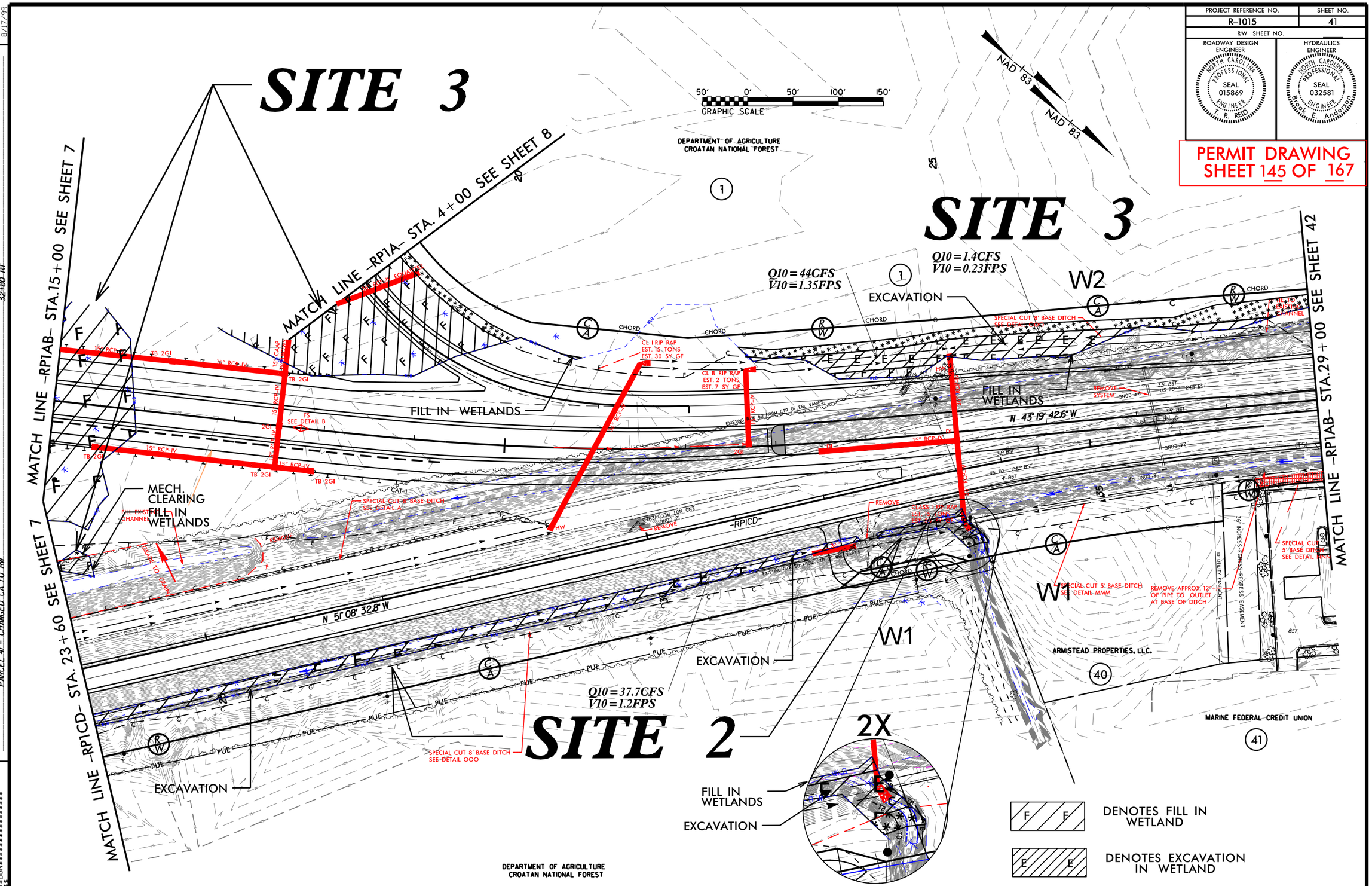

REVISIONS

8/17/99

8/14/2018 - PARCELS 40 & 41 - REMOVED PUE
PARCELS 40 & 41 - ADDED ICE
10/29/2018 - PARCEL 1 - ADDED PUE -RPICD- STATION 23+60 TO 32+80 RT
PARCEL 1 - REMOVED TCE -RPICD- STATION 24+20 TO 32+80 RT

7/13/2018 - PARCEL 1 - ADDED TCE STATION -RPICD- 24+20 TO 37+70 RT
PARCEL 1 - REMOVED TCE STATION -RPICD- 29+99 TO 37+70 RT
PARCELS 1, 40, 41 - REVISED RW STATION -RPICD- 30+64 TO 29+00 RT
PARCEL 40 - STOPPED CA AND STARTED RW STATION -RPICD- 36+39.40 RT
PARCEL 41 - CHANGED CA TO RW

$$$$$SYSTIME$$$$$
$$$$$

PROJECT REFERENCE NO.	SHEET NO.
R-1015	42
R/W SHEET NO.	

ROADWAY DESIGN ENGINEER
NORTH CAROLINA PROFESSIONAL SEAL 015869 ENGINEER T. R. REID

HYDRAULICS ENGINEER
NORTH CAROLINA PROFESSIONAL SEAL 032581 ENGINEER Brook E. Anderson

moffatt & nichol
4700 FALLS OF NEUSE ROAD, SUITE 300
RALEIGH, NORTH CAROLINA 27609
(919) 781-4626 VOICE (919) 781-4869 FAX
NC License NO.: F-0105

PERMIT DRAWING
SHEET 146 OF 167

SITE 3

MECH. CLEARING

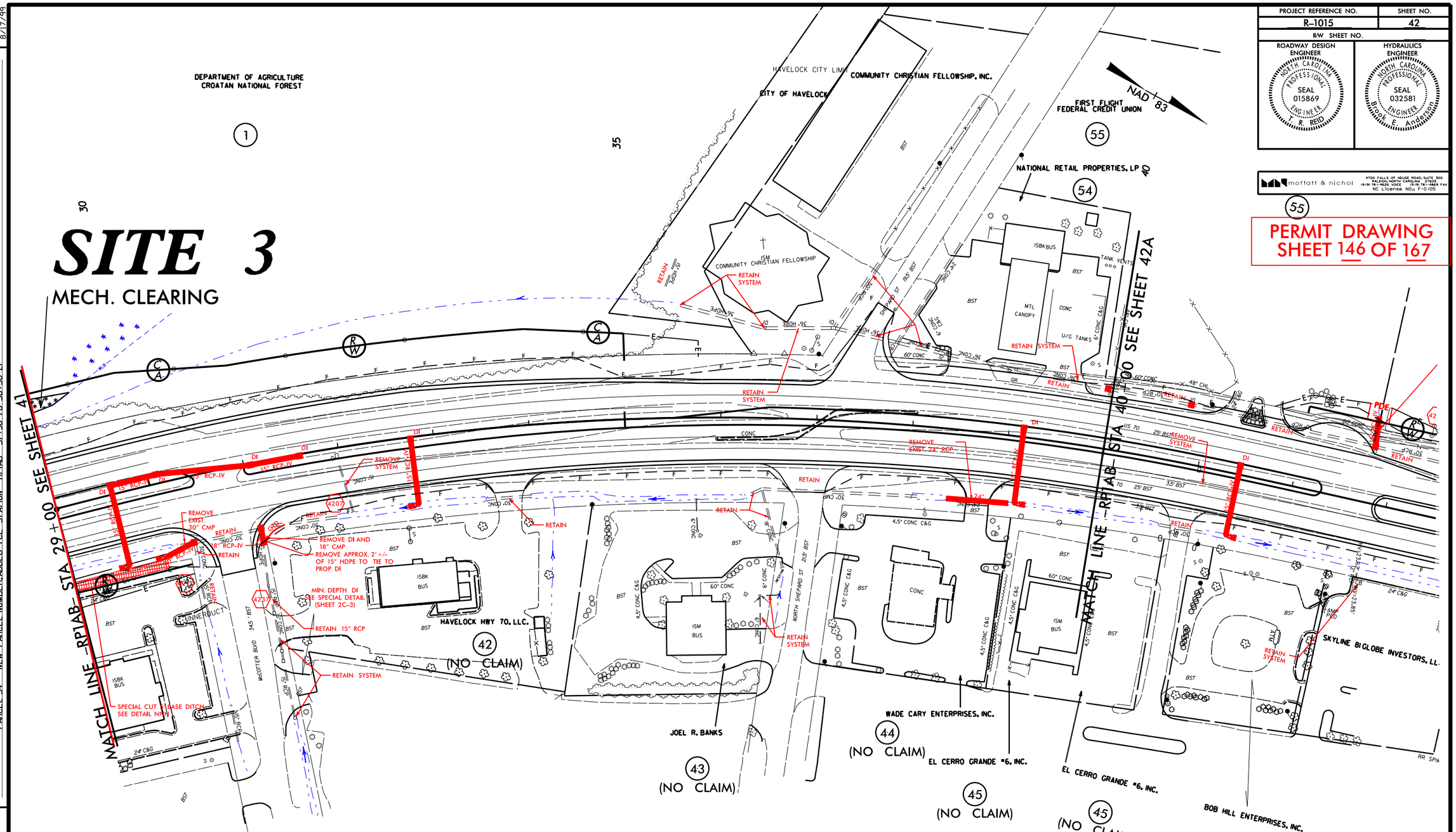

SEE SHEETS 74 FOR PROFILE -RP1AB-
SEE SHEETS 2D-1 THRU 2D-2 FOR DRAINAGE DITCH DETAILS

REVISIONS

7/13/2018 - PARCEL 41 - REVISED RW STATION -RPICD- 29+00 TO 30+25 RT
PARCEL 41 - CHANGED CA TO RW
PARCELS 42,43,44,45 - REMOVED RW STATION 31+00 TO 40+00 RT
PARCEL 1 - REVISED TCE STATION -RP1AB- 35+00 TO 35+77 LT
PARCEL 54 - NEW PARCEL NUMBER, ADDED TCE STATION -RP1AB- 37+90 TO 38+30 LT

8/14/2018 - PARCELS 41,42,43,44,&45 - REMOVED PUE
PARCEL 41 - ADDED TCE

8/17/99

11/16/2018
mgberry
R:\Hydraulics\PERMITS_Environmental\Drawings\Wetland & Stream\r-1015_Hyd_prm_wet_psh42.dgn

PROJECT REFERENCE NO.	SHEET NO.
R-1015	42
R/W SHEET NO.	
ROADWAY DESIGN ENGINEER	HYDRAULICS ENGINEER
NORTH CAROLINA PROFESSIONAL SEAL 015869 ENGINEER T. R. REID	NORTH CAROLINA PROFESSIONAL SEAL 032581 ENGINEER Brock E. Anderson

moffatt & nichol
4700 FALLS OF NEUSE ROAD, SUITE 300
RALEIGH, NORTH CAROLINA 27609
(919) 781-4626 VOICE (919) 781-4869 FAX
NC License NO.: F-0105

PERMIT DRAWING
SHEET 147 OF 167

SITE 3

MECH. CLEARING

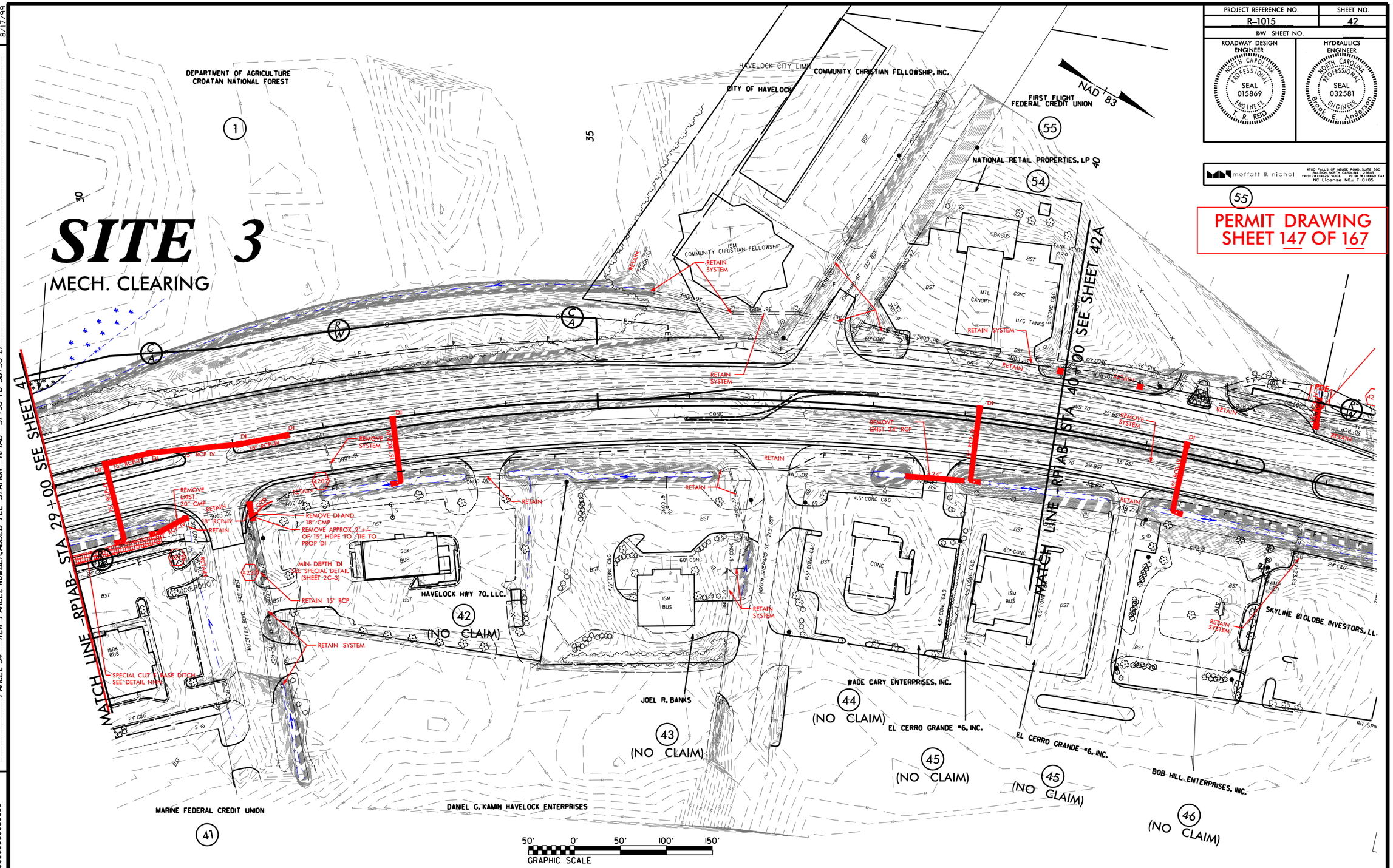

DENOTES MECHANIZED CLEARING

SEE SHEETS 74 FOR PROFILE -RPIAB-
SEE SHEETS 2D-1 THRU 2D-2 FOR DRAINAGE DITCH DETAILS

REVISIONS

7/13/2018 - PARCEL 41 - REVISED RW STATION -RPICD- 29+00 TO 30+25 RT
PARCEL 41 - CHANGED CA TO RW
PARCELS 42,43,44,45 - REMOVED RW STATION 31+00 TO 40+00 RT
PARCEL 1 - REVISED TCE STATION -RPIAB- 35+00 TO 35+77 LT
PARCEL 54 - NEW PARCEL NUMBER, ADDED TCE STATION -RPIAB- 37+90 TO 38+30 LT

8/14/2018 - PARCELS 41,42,43,44,&45 - REMOVED PUE
PARCEL 41 - ADDED TCE

8/17/99

11/16/2018
mgberry
R:\Hydraulics\PERMITS_Environmental\Drawings\Wetland & Stream\r-1015_Hyd_prm_wet_psh42.dgn

PROJECT REFERENCE NO.	SHEET NO.
R-1015	44
R/W SHEET NO.	

ROADWAY DESIGN ENGINEER
NORTH CAROLINA PROFESSIONAL SEAL 015869 ENGINEER T. R. REID

HYDRAULICS ENGINEER
NORTH CAROLINA PROFESSIONAL SEAL 032581 ENGINEER Brock E. Anderson

moffatt & nichol
4700 FALLS OF NEUSE ROAD, SUITE 300
RALEIGH, NORTH CAROLINA 27609
(919) 781-4626 VOICE (919) 781-4869 FAX
NC License NO.: F-0105

PERMIT DRAWING
SHEET 148 OF 167

REVISIONS

7/13/2018 – PARCELS 4,48 – CHANGED PUE TO DUE AND REVISED AREA STATIONS 62+32 TO 66+40 RT 8/14/2018 – PARCELS 4,48 – REVISED DUE
PARCEL 48 ADJUSTED RW AND REMOVED TCE STATION -Y3- 62+32 TO 66+40 RT
PARCELS 4,47 – REVISED TCE STATION -Y3- 61+00 TO 66+70 RT STATION -Y3- 62+32 TO 66+40 RT
PARCEL 4 – ADDED PDE STATION -Y3- 61+00 TO 65+64 LT
PARCEL 47 – ADDED RW STATION -Y3- 64+00 TO 66+72 LT 10/29/2018 – PARCELS 4,48 – REVISED DUE
PARCEL 57 – NEW PARCEL NUMBER ADDED RW AND TCE STATION -Y3- 66+72 TO 67+78 LT
PARCELS 56,53,61 – NEW PARCEL NUMBERS ADDED RW STATION -Y3- 69+35 TO 72+50 LT -Y3- STA.62+25 TO STA.74+72 RT

8/17/99

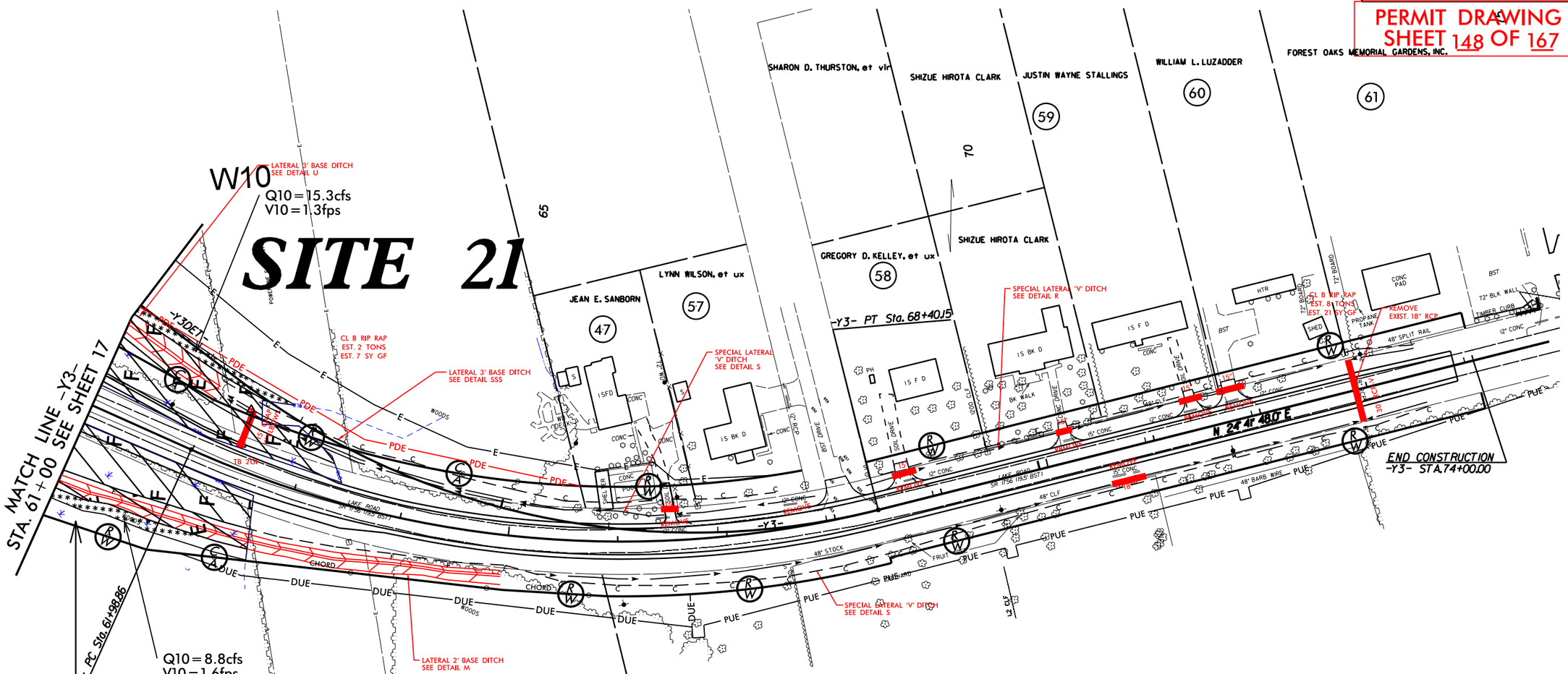

ONLY IMPACTS DUE TO CONSTRUCTION OF PERMANENT ALIGNMENT ARE SHOWN ON THIS SHEET. FOR ADDITIONAL IMPACTS DUE TO DETOUR SEE PSH 2B-3 (PERMIT DRAWING SHEETS 7 OF 167).

DENOTES MECHANIZED CLEARING

DENOTES EXCAVATION IN WETLAND

DENOTES TEMPORARY FILL IN WETLAND

DENOTES FILL IN WETLAND

50' 0' 50' 100' 150'
GRAPHIC SCALE

SEE SHEET 79 FOR PROFILE -Y3-
SEE SHEETS 2D-1 THRU 2D-2 FOR DRAINAGE DITCH DETAILS

11/16/2018
mgberry
R:\Hydraulics\PERMITS_Environmental\Drawings\Wetland & Stream\r-1015_Hyd_prm_wet_psh44.dgn

$$$$SYSTIME$$$$
$$$$USERNAME$$$$ $$$$DGN$$$$

PROJECT REFERENCE NO.	SHEET NO.
R-1015	44
R/W SHEET NO.	

ROADWAY DESIGN ENGINEER
NORTH CAROLINA PROFESSIONAL SEAL 015869 ENGINEER T. R. REID

HYDRAULICS ENGINEER
NORTH CAROLINA PROFESSIONAL SEAL 032581 ENGINEER Brock E. Anderson

moffatt & nichol
4700 FALLS OF NEUSE ROAD, SUITE 300
RALEIGH, NORTH CAROLINA 27609
(919) 781-4626 VOICE (919) 781-4869 FAX
NC License NO.: F-0105

PERMIT DRAWING
SHEET 149 OF 167

REVISIONS

7/13/2018 - PARCELS 4,48 - CHANGED PUE TO DUE AND REVISED AREA STATION
PARCEL 48 - ADDED HW AND REMOVED TCE STATION -Y3- 62+32 TO 66+40 RT 8/14/2018 - PARCELS 4,48 - REVISED DUE
PARCELS 4,47 - REVISED TCE STATION -Y3- 61+00 TO 66+70 LT STATION -Y3- 62+32 TO 66+40 RT
PARCEL 4 - ADDED PDE STATION -Y3- 61+00 TO 65+64 LT
PARCEL 47 - ADDED HW STATION -Y3- 64+00 TO 66+72 LT 10/29/2018 - PARCELS 4,48 - REVISED DUE
PARCEL 57 - NEW PARCEL NUMBER ADDED RW AND TCE -Y3- STA.62+25 TO STA.74+72 RT
PARCEL 58-59-60-61 - NEW PARCEL NUMBERS ADDED RW STATION -Y3- 68+35 TO 72+00 LT

8/17/99

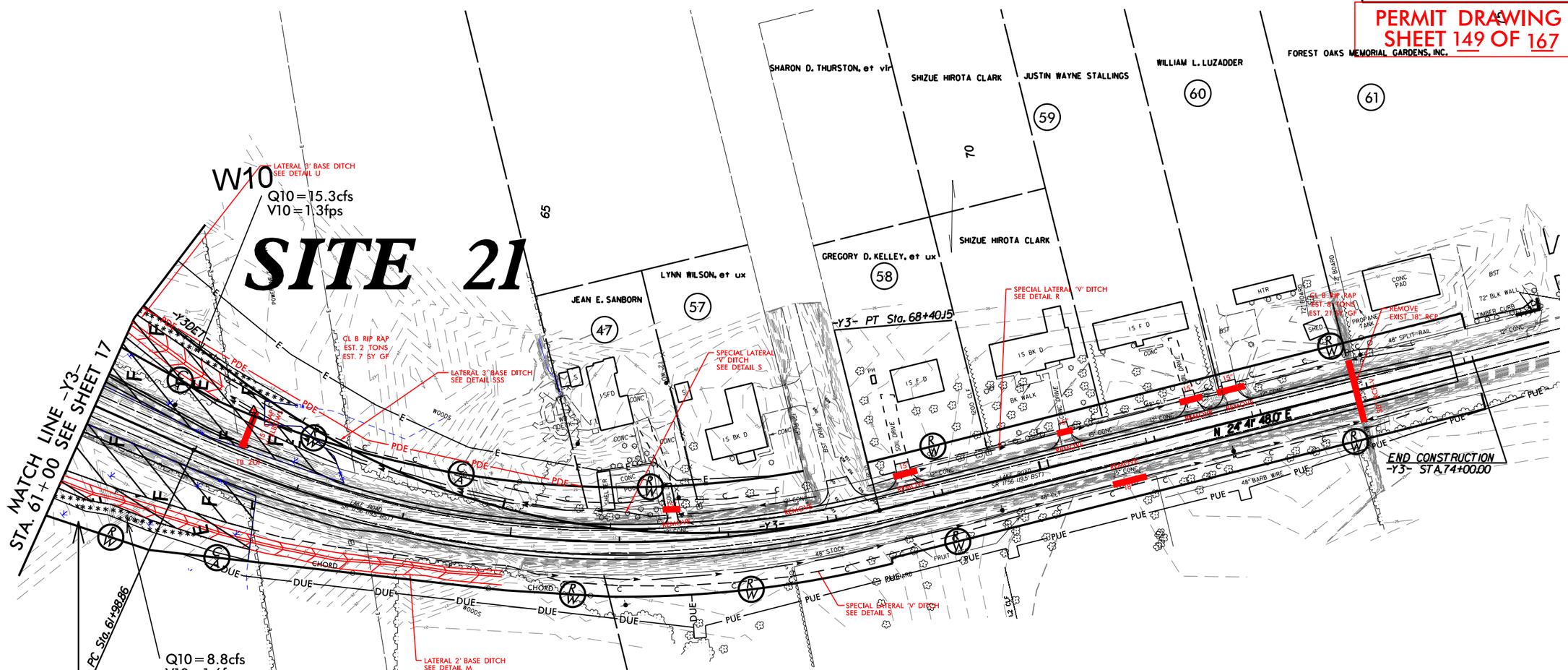

ONLY IMPACTS DUE TO CONSTRUCTION OF PERMANENT ALIGNMENT ARE SHOWN ON THIS SHEET. FOR ADDITIONAL IMPACTS DUE TO DETOUR SEE PSH 2B-3 (PERMIT DRAWING SHEETS 7 OF 167).

DENOTES MECHANIZED CLEARING

DENOTES EXCAVATION IN WETLAND

DENOTES TEMPORARY FILL IN WETLAND

DENOTES FILL IN WETLAND

50' 0' 50' 100' 150'
GRAPHIC SCALE

SEE SHEET 79 FOR PROFILE -Y3-
SEE SHEETS 2D-1 THRU 2D-2 FOR DRAINAGE DITCH DETAILS

11/16/2018
mgberry
R:\Hydraulics\PERMITS_Environmental\Drawings\Wetland & Stream\r-1015_Hyd_prm_wet_psh44.dgn

PROJECT REFERENCE NO.	SHEET NO.
R-1015	45
R/W SHEET NO.	

ROADWAY DESIGN ENGINEER
NORTH CAROLINA PROFESSIONAL SEAL 015869 ENGINEER T. R. REID

HYDRAULICS ENGINEER
NORTH CAROLINA PROFESSIONAL SEAL 032581 ENGINEER Brock E. Anderson

moffatt & nichol
4700 FALLS OF NEUSE ROAD, SUITE 300
RALEIGH, NORTH CAROLINA 27609
(919) 781-4626 VOICE (919) 781-4869 FAX
NC License NO.: F-0105

PERMIT DRAWING
SHEET 150 OF 167

REVISIONS

7/13/2018 - PARCELS 2,49 - ADDED PDE STATION -Y4- 33+95 TO 40+80 RT
PARCEL 2 - REVISED PUE STATION -Y2- 37+68 TO 37+79 RT
PARCEL 2 - CHANGED PUE TO DUE STATION -Y2- 37+68 TO 40+80 LT
PARCEL 2 - REVISED PUE STATION -Y4DR- 0+80 TO 13+06 LT
PARCELS 2,50,51 - CHANGED PUE TO DUE STATION -Y4- 33+50 TO 40+80 LT

8/14/2018 - PARCEL 50Z - REVISED DUE
PARCEL 2 - REVISED PUE AND PDE
PARCEL 2 - REVISED DUE STATION -Y4- 35+33 TO 40+80 LT
PARCEL 2 - REVISED DUE, PUE, AND TCE STATION -Y4- 37+72 RT

10/29/2018 - PARCELS 2,8,51 - REVISED DUE FROM -Y4- STA.33+59.50 TO 40+80
PARCELS 51 & 2 - ADDED PUE
PARCEL 2 - REVISED PUE, DUE, PDE AND TCE

8/17/99

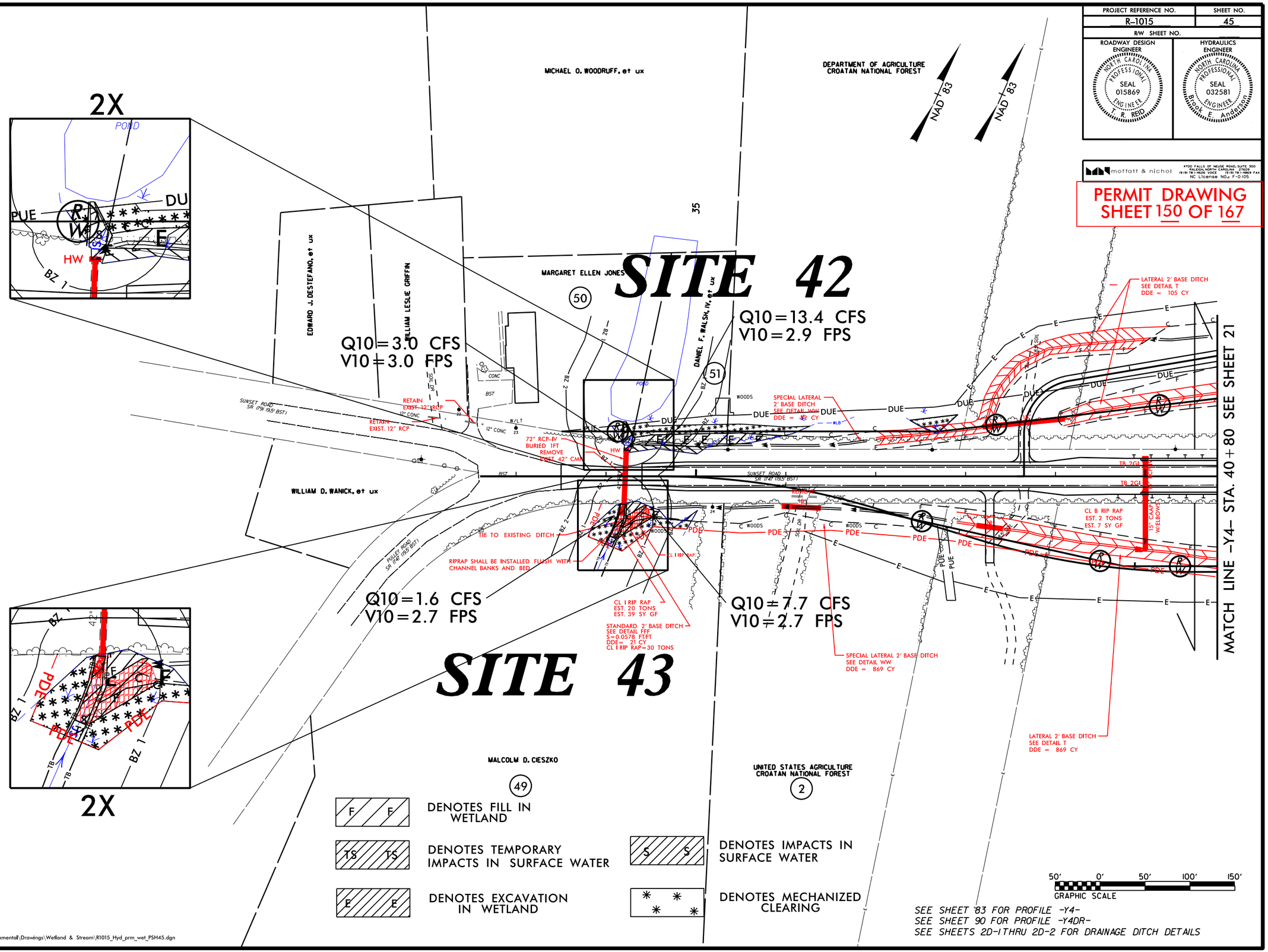

11/16/2018
mgberry
R:\Hydraulics\PERMITS_Environmental\Drawings\Wetland & Stream\R1015_Hyd_prm_wet_PSH45.dgn

$$$$SYSTIME$$$$
$$$$DGN$$$$
$$$$USERNAME$$$$

PROJECT REFERENCE NO.	SHEET NO.
R-1015	45
R/W SHEET NO.	

ROADWAY DESIGN ENGINEER
NORTH CAROLINA PROFESSIONAL SEAL 015869 ENGINEER T. R. REID

HYDRAULICS ENGINEER
NORTH CAROLINA PROFESSIONAL SEAL 032581 ENGINEER Brock E. Anderson

moffatt & nichol
4700 FALLS OF NEUSE ROAD, SUITE 300
RALEIGH, NORTH CAROLINA 27609
(919) 781-4626 VOICE (919) 781-4869 FAX
NC License NO.: F-0105

PERMIT DRAWING
SHEET 151 OF 167

REVISIONS

8/14/2018	PARCEL 502 - REVISED DUE
	PARCEL 2 - REVISED PUE AND PDE
	PARCEL 2 - REVISED DUE STATION -Y4- 35+33 TO 40+80 LT
	PARCEL 2 - REVISED DUE, PUE, AND TCE STATION -Y4- 37+72 RT
10/29/2018	PARCELS 2,8,51 - REVISED DUE FROM -Y4- STA.33+59.50 TO 40+80 LT
	PARCELS 51 & 2 - ADDED PUE
	PARCEL 2 - REVISED PUE, DUE, PDE AND TCE
7/13/2018	PARCELS 2,49 - ADDED PDE STATION -Y4- 33+95 TO 40+80 RT
	PARCEL 2 - REVISED DUE STATION -Y4- 35+33 TO 40+80 LT
	PARCEL 2 - CHANGED PUE TO DUE STATION -Y4- 37+68 TO 37+79 RT
	PARCEL 2 - REVISED TCE STATION -Y4- 37+72 TO 37+06 LT
	PARCELS 2,50,51 - CHANGED PUE TO DUE STATION -Y4- 33+50 TO 40+80 LT

8/17/99

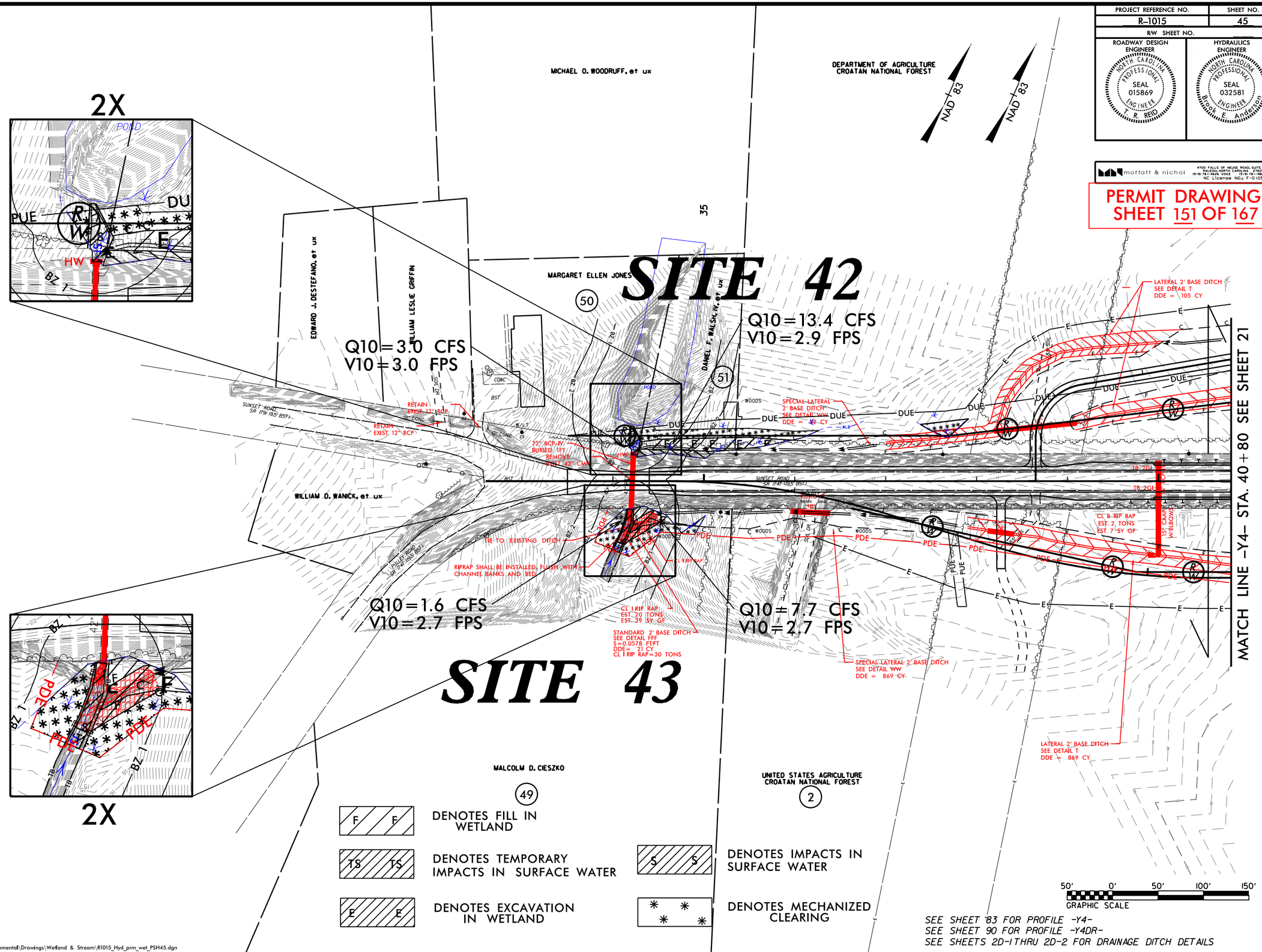

SEE SHEET 83 FOR PROFILE -Y4-
SEE SHEET 90 FOR PROFILE -Y4DR-
SEE SHEETS 2D-1 THRU 2D-2 FOR DRAINAGE DITCH DETAILS

11/16/2018
mgberry
R:\Hydraulics\PERMITS_Environmental\Drawings\Wetland & Stream\R1015_Hyd_prm_wet_PSH45.dgn

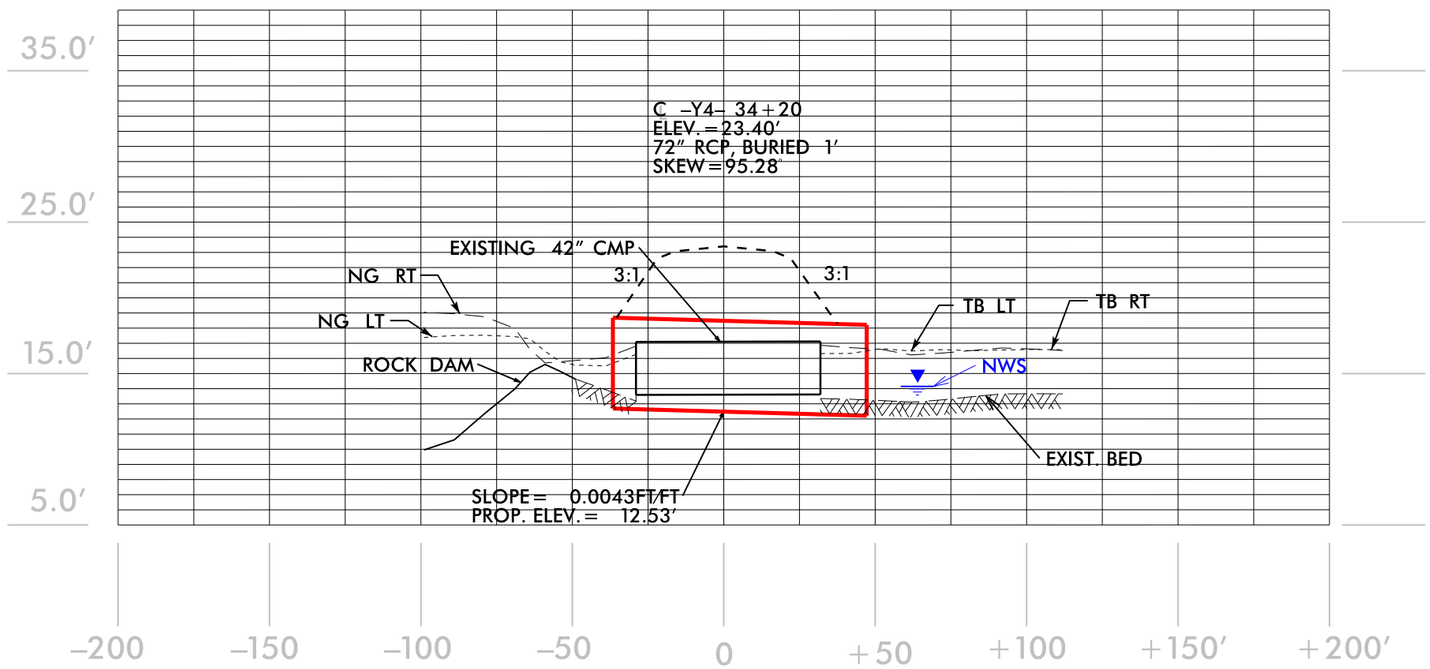

PROFILE

SITE 42 & 43

NCDOT
DIVISION OF HIGHWAYS
CRAVEN COUNTY
PROJECT: 34360.1.2 (R-1015)
US 70 (HAVELOCK BYP)
FROM SOUTH OF CARTERET
/CRAVEN COUNTY LINE
TO SOUTH OF SR 1176

SHEET 152 OF 167 08/01/2018

8/2/2018
mgberry
R:\Hydraulics\PERMITS_Environmental\Drawings\Wetland & Stream\R1015_Hyd_prm_wet_site42_43_profile.dgn

6/23/16

0 5 10	PROJ. REFERENCE NO.	SHEET NO.
	R-1015	X-375

PERMIT DRAWING
SHEET 153 OF 167

WETLAND AND SURFACE WATER IMPACTS PERMIT

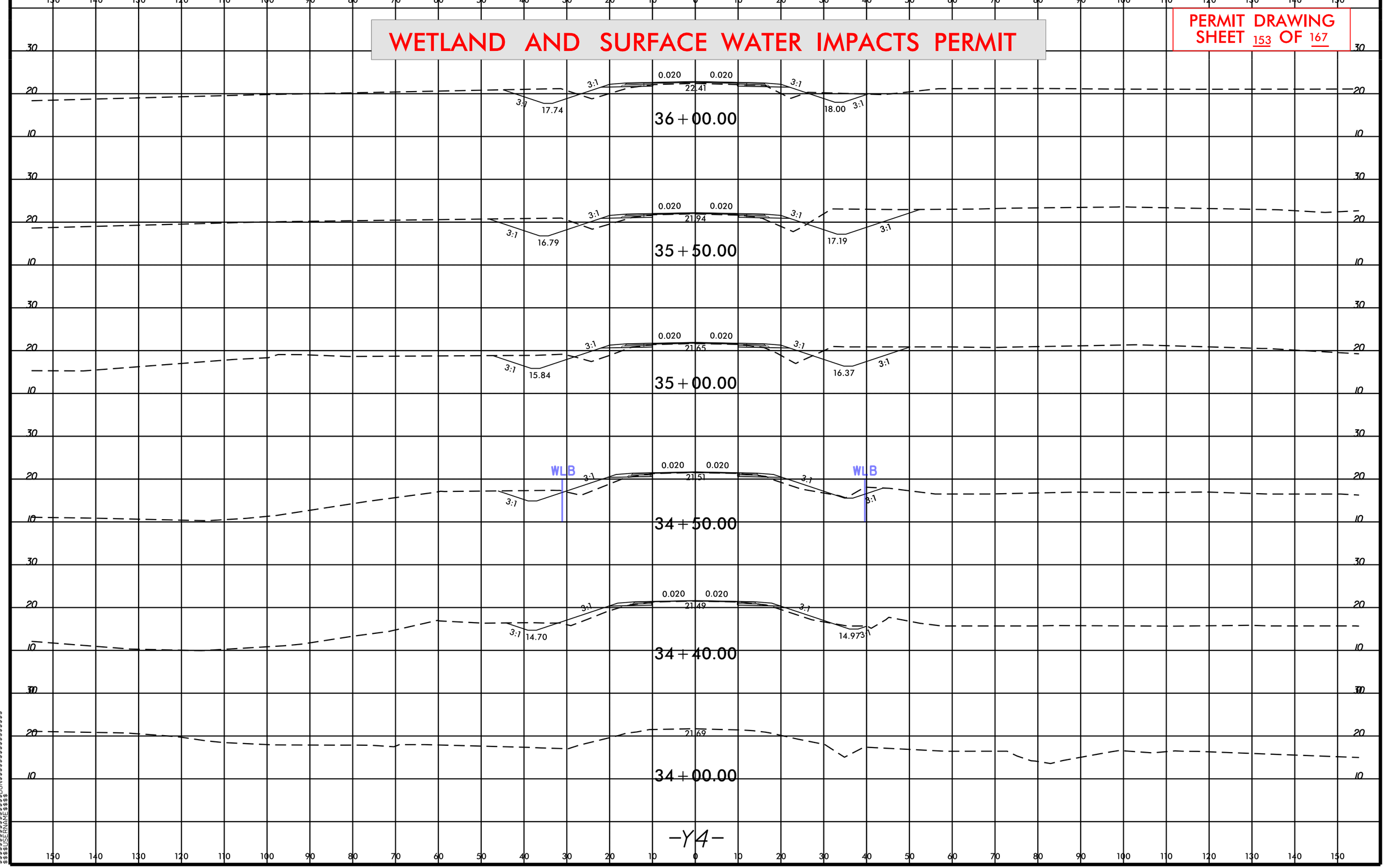

8/2/2018
mgberry
R:\Hydraulics\PERMITS_Environmental\Drawings\XPL\R1015_Hyd_XPL_42_43.dgn
$$$$$$$$SYSTIME$$$$$$
$$$$$$$$USERNAME$$$$