







COMPLETE 540
TIP R-2721
Wake County

PRELIMINARY : SUBJECT TO CHANGE



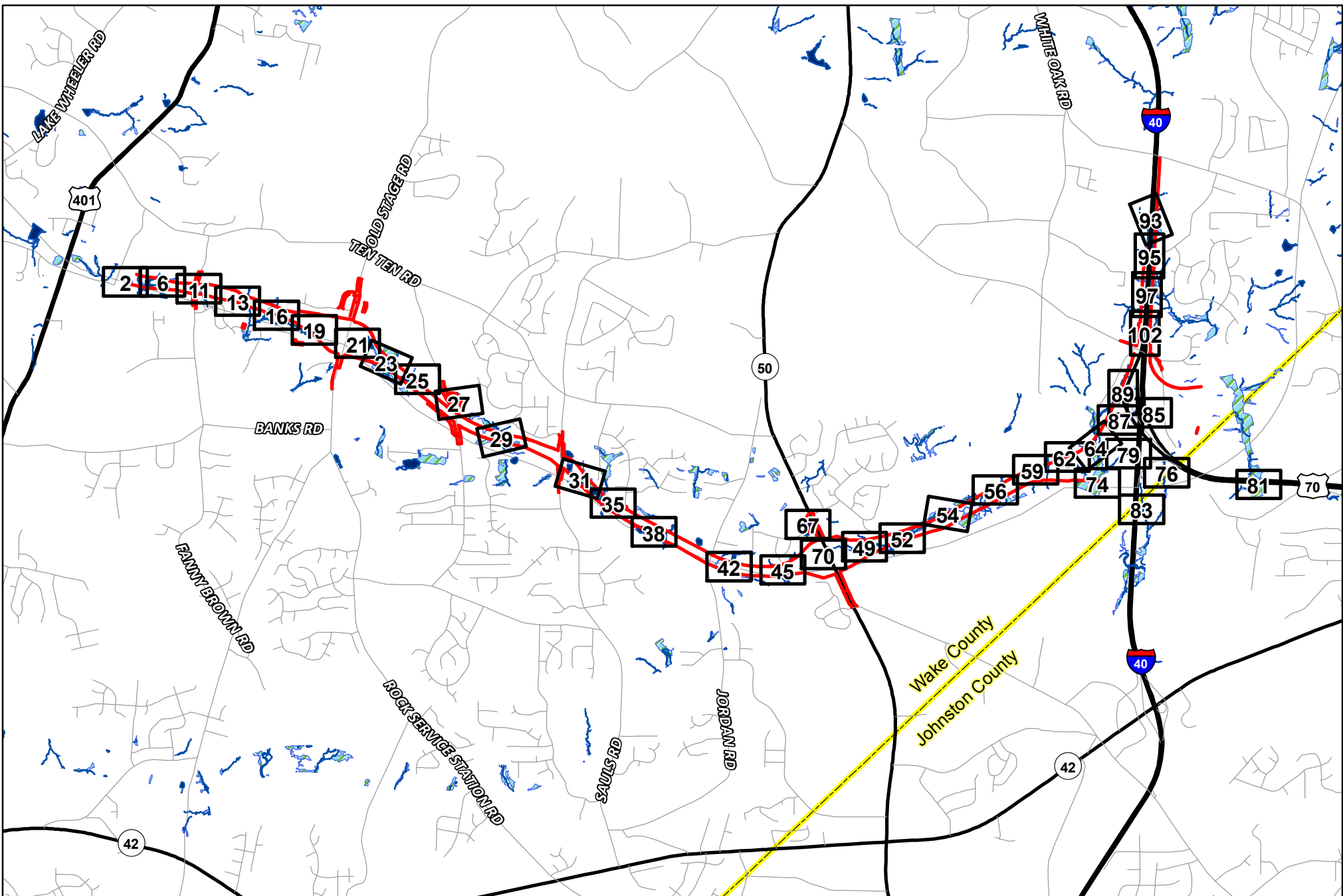
NOT TO SCALE

Flood Source: Wake County GIS

-  Permit Drawing
-  Stream
-  SR Route
-  Wetland
-  Pond
-  Right Of Way

WETLAND AND STREAM IMPACTS

R-2721 Figure Index



COMPLETE 540

TIP R-2828

Wake and Johnston Counties



PRELIMINARY : SUBJECT TO CHANGE

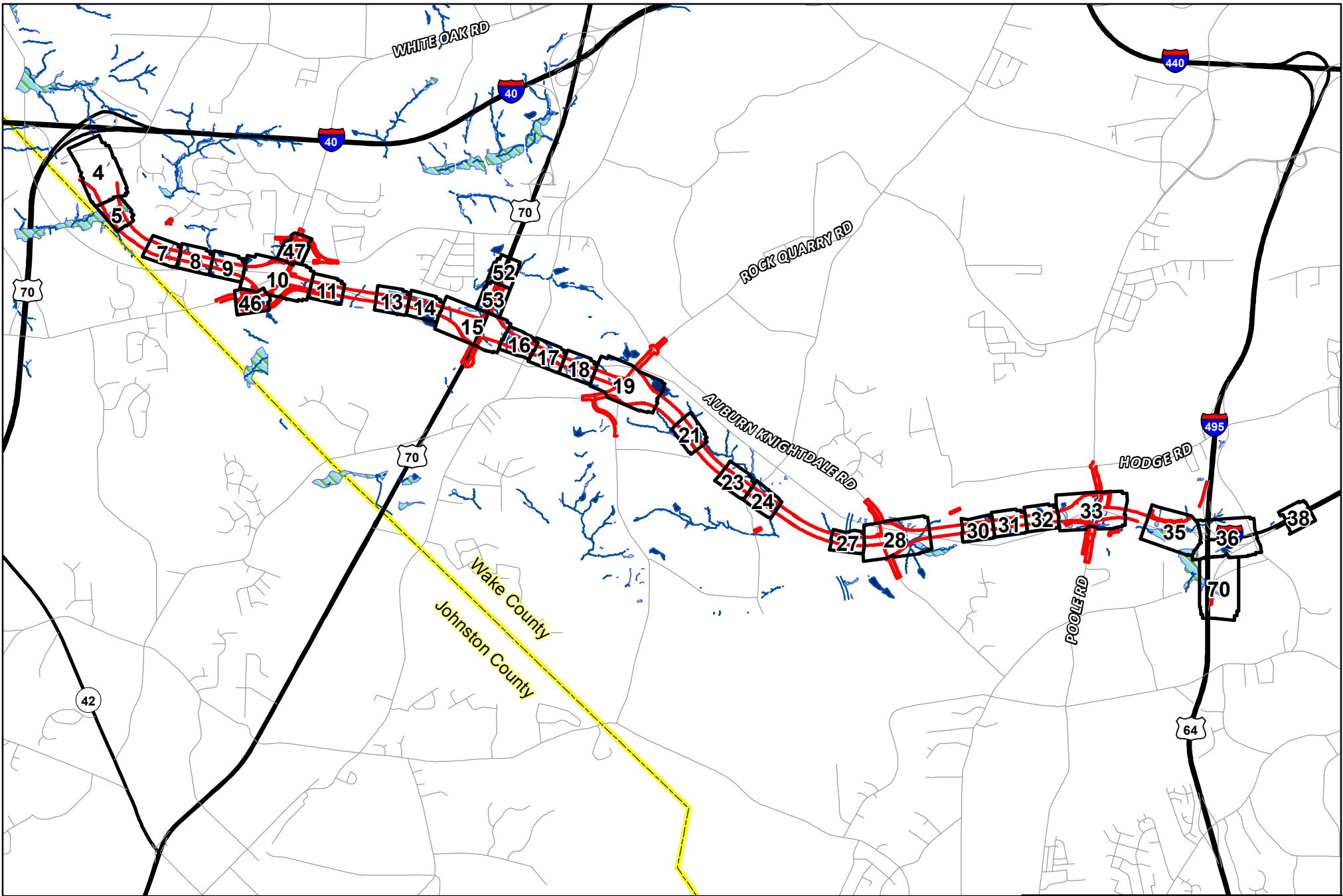
NOT TO SCALE

Flood Sources: Wake & Johnston Counties GIS

- Permit Drawing
- County Line
- Stream
- SR Route
- Wetland
- Pond
- Right Of Way

WETLAND AND STREAM IMPACTS

R-2828 Figure Index



COMPLETE 540
TIP R-2829
Wake County

PRELIMINARY : SUBJECT TO CHANGE



NOT TO SCALE

Flood Source: Wake County GIS

- Permit Drawing
- County Line
- Stream
- SR Route
- Wetland
- Pond
- Right Of Way

**WETLAND AND STREAM
IMPACTS**

R-2829 Figure Index