

## **APPENDIX L**


### **SEA TURTLE NESTING LOCATIONS (2005-2014)**



**Legend**

- Permit Area Boundary (1,655 ac.)
- ◆ Loggerhead Turtle Nesting Records 2005\*

\* North Carolina Wildlife Resources Commission, 2014.



Source: USGS, NAIP, Brunswick County, NC 2008.




Loggerhead Turtle Nesting Near and Within Permit Area, 2005	
Holden Beach East End Shore Protection Project Environmental Impact Statement	
Scale: 1 inch = 0.25 mile	Drawn By: MR
Date: October 2014	Approved By: DY
<b>DIAL CORDY AND ASSOCIATES INC</b> Environmental Consultants	
J12-1213	



**Legend**

- Permit Area Boundary (1,655 ac.)
- Loggerhead Turtle Nesting Records 2006\*

\* North Carolina Wildlife Resources Commission, 2014.



Source: USGS, NAIP, Brunswick County, NC 2008.




Loggerhead Turtle Nesting Near and Within Permit Area, 2006	
Holden Beach East End Shore Protection Project Environmental Impact Statement	
Scale: 1 inch = 0.25 mile	Drawn By: MR
Date: October 2014	Approved By: DY
<b>DIAL CORDY AND ASSOCIATES INC.</b> Environmental Consultants	
J12-1213	



**Legend**

- Permit Area Boundary (1,655 ac.)
- Loggerhead Turtle Nesting Records 2007\*

\* North Carolina Wildlife Resources Commission, 2014.



Source: USGS, NAIP, Brunswick County, NC 2008.




Loggerhead Turtle Nesting Near and Within Permit Area, 2007	
Holden Beach East End Shore Protection Project Environmental Impact Statement	
Scale: 1 inch = 0.25 mile	Drawn By: MR
Date: October 2014	Approved By: DY
<b>DIAL CORDY AND ASSOCIATES INC</b> Environmental Consultants	
J12-1213	



**Legend**

- Permit Area Boundary (1,655 ac.)
- Loggerhead Turtle Nesting Records 2008\*

\* North Carolina Wildlife Resources Commission, 2014.



Source: USGS, NAIP, Brunswick County, NC 2008.




Loggerhead Turtle Nesting Near and Within Permit Area, 2008	
Holden Beach East End Shore Protection Project Environmental Impact Statement	
Scale: 1 inch = 0.25 mile	Drawn By: MR
Date: October 2014	Approved By: DY
<b>DIAL CORDY AND ASSOCIATES INC.</b> Environmental Consultants	
J12-1213	



**Legend**

- Permit Area Boundary (1,655 ac.)
- Loggerhead Turtle Nesting Records 2009\*

\* North Carolina Wildlife Resources Commission, 2014.



Source: USGS, NAIP, Brunswick County, NC 2008.




Loggerhead Turtle Nesting Near and Within Permit Area, 2009	
Holden Beach East End Shore Protection Project Environmental Impact Statement	
Scale: 1 inch = 0.25 mile	Drawn By: MR
Date: October 2014	Approved By: DY
<b>DIAL CORDY AND ASSOCIATES INC</b> Environmental Consultants	
J12-1213	



**Legend**

- Permit Area Boundary (1,655 ac.)
- Loggerhead Turtle Nesting Records 2010\*

\* North Carolina Wildlife Resources Commission, 2014.



Source: USGS, NAIP, Brunswick County, NC 2008.




Loggerhead Turtle Nesting Near and Within Permit Area, 2010	
Holden Beach East End Shore Protection Project Environmental Impact Statement	
Scale: 1 inch = 0.25 mile	Drawn By: MR
Date: October 2014	Approved By: DY
<b>DIAL CORDY AND ASSOCIATES INC</b> Environmental Consultants	
J12-1213	



**Legend**

- Permit Area Boundary (1,655 ac.)
- Loggerhead Turtle Nesting Records 2011\*

\* North Carolina Wildlife Resources Commission, 2014.



Source: USGS, NAIP, Brunswick County, NC 2008.



Loggerhead Turtle Nesting Near and Within Permit Area, 2011	
Holden Beach East End Shore Protection Project Environmental Impact Statement	
Scale: 1 inch = 0.25 mile	Drawn By: MR
Date: October 2014	Approved By: DY
<b>DIAL CORDY AND ASSOCIATES INC.</b> Environmental Consultants	
J12-1213	






**Legend**

- Permit Area Boundary (1,655 ac.)
- Loggerhead Turtle Nesting Records 2012\*

\* North Carolina Wildlife Resources Commission, 2014.



Source: USGS, NAIP, Brunswick County, NC 2008.




Loggerhead Turtle Nesting Near and Within Permit Area, 2012	
Holden Beach East End Shore Protection Project Environmental Impact Statement	
Scale: 1 inch = 0.25 mile	Drawn By: MR
Date: October 2014	Approved By: DY
<b>DIAL CORDY AND ASSOCIATES INC</b> Environmental Consultants	
J12-1213	



**Legend**

- Permit Area Boundary (1,655 ac.)
- ◆ Loggerhead Turtle Nesting Records 2013\*

\* North Carolina Wildlife Resources Commission, 2014.



Source: USGS, NAIP, Brunswick County, NC 2008.




Loggerhead Turtle Nesting Near and Within Permit Area, 2013	
Holden Beach East End Shore Protection Project Environmental Impact Statement	
Scale: 1 inch = 0.25 mile	Drawn By: MR
Date: October 2014	Approved By: DY
<b>DIAL CORDY AND ASSOCIATES INC.</b> Environmental Consultants	
J12-1213	



**Legend**

- Permit Area Boundary (1,655 ac.)
- Loggerhead Turtle Nesting Records 2014\*

\* North Carolina Wildlife Resources Commission, 2014.



Source: USGS, NAIP, Brunswick County, NC 2008.



Loggerhead Turtle Nesting Near and Within Permit Area, 2014	
Holden Beach East End Shore Protection Project Environmental Impact Statement	
Scale: 1 inch = 0.25 mile	Drawn By: MR
Date: October 2014	Approved By: DY
<b>DIAL CORDY AND ASSOCIATES INC.</b> Environmental Consultants	
J12-1213	